




PREFEITURA
NITERÓI
FEITA POR VOCÊ



BANCO DE DESENVOLVIMENTO
DA AMÉRICA LATINA



PRO-SUSTENTÁVEL

PARQUE ORLA PIRATININGA

Proposta inicial de Projeto Básico

TRECHOS 1 e 2

25/06/2019

PARQUE ORLA PIRATININGA



PARQUE ORLA PIRATININGA: Trechos



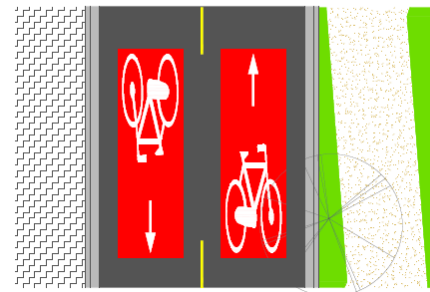
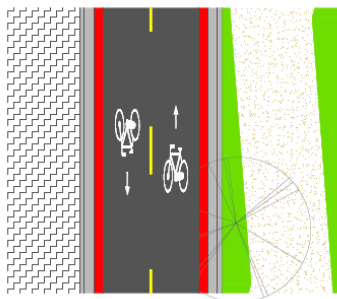
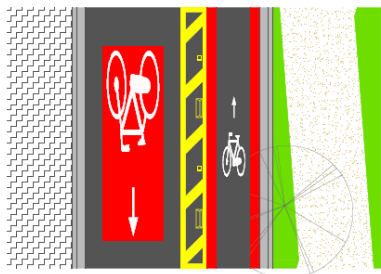
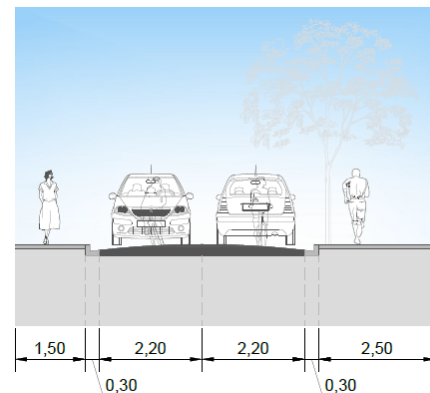
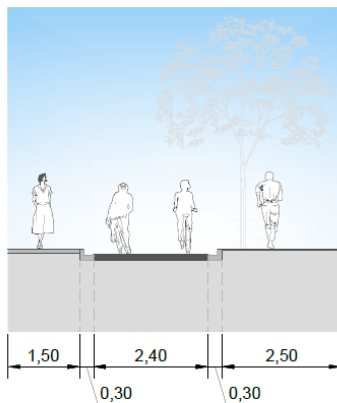
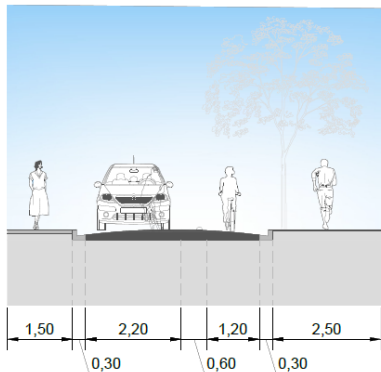


URBANISMO

PRINCIPAIS ACESSOS AO PARQUE

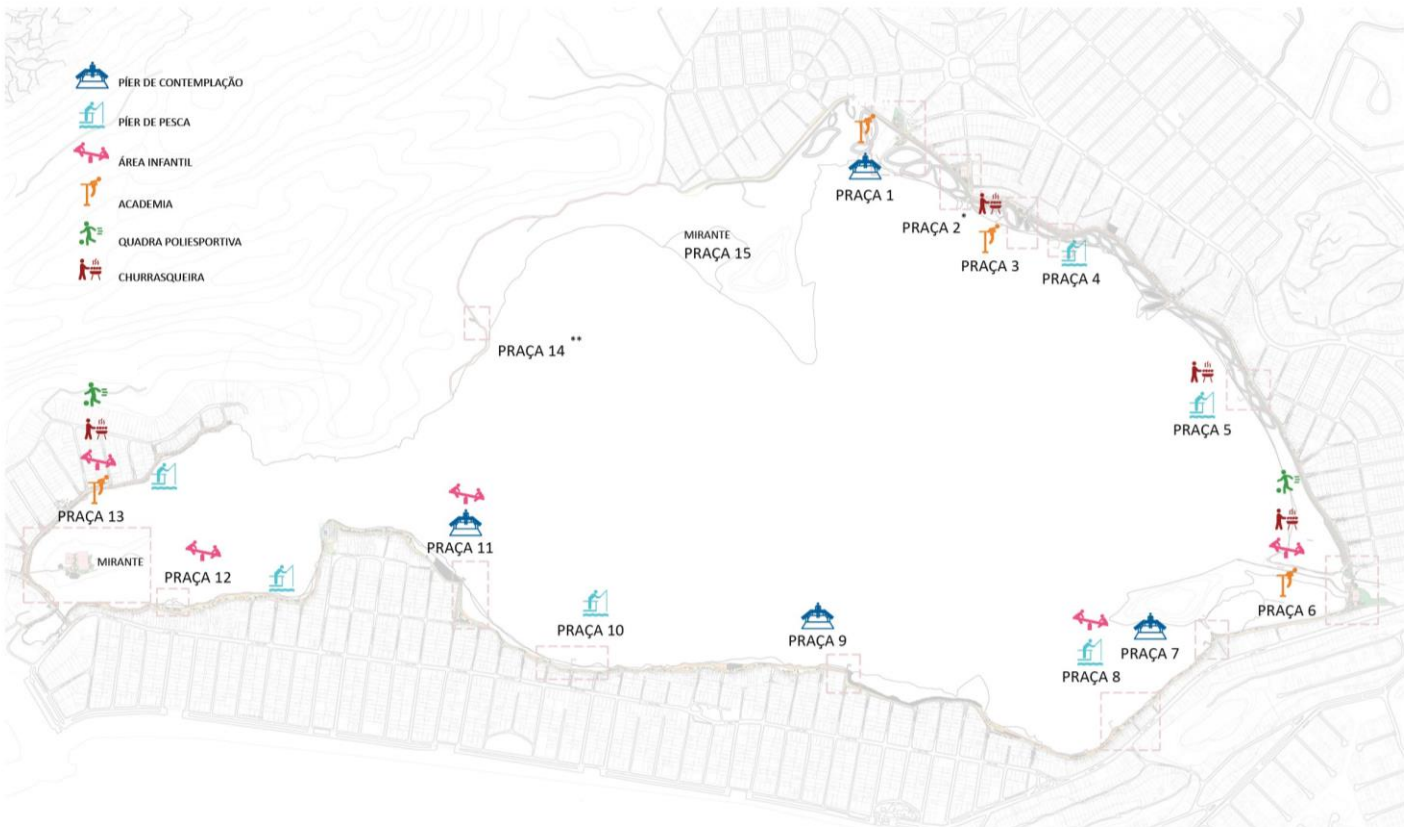


INFRAESTRUTURA CICLOVIÁRIA



ÁREAS DE LAZER

-  PIER DE CONTEMPLAÇÃO
-  PIER DE PESCA
-  ÁREA INFANTIL
-  ACADEMIA
-  QUADRA POLIESPORTIVA
-  CHURRASQUEIRA



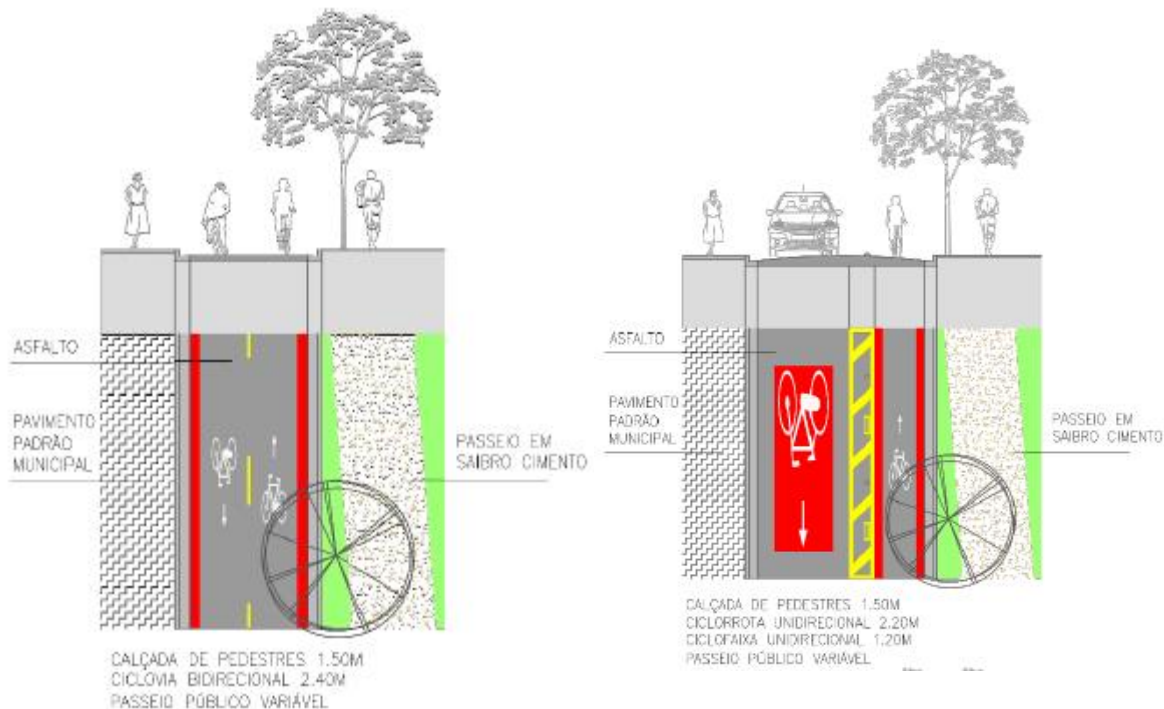
PARQUE ORLA PIRATININGA: Trecho 1

- ▶ DA AVENIDA FRANCISCO GABRIEL DE SOUZA (ANTIGA AVENIDA 8) ATÉ O CANAL DE CAMBOATÁ



PARQUE ORLA PIRATININGA: Trecho 1

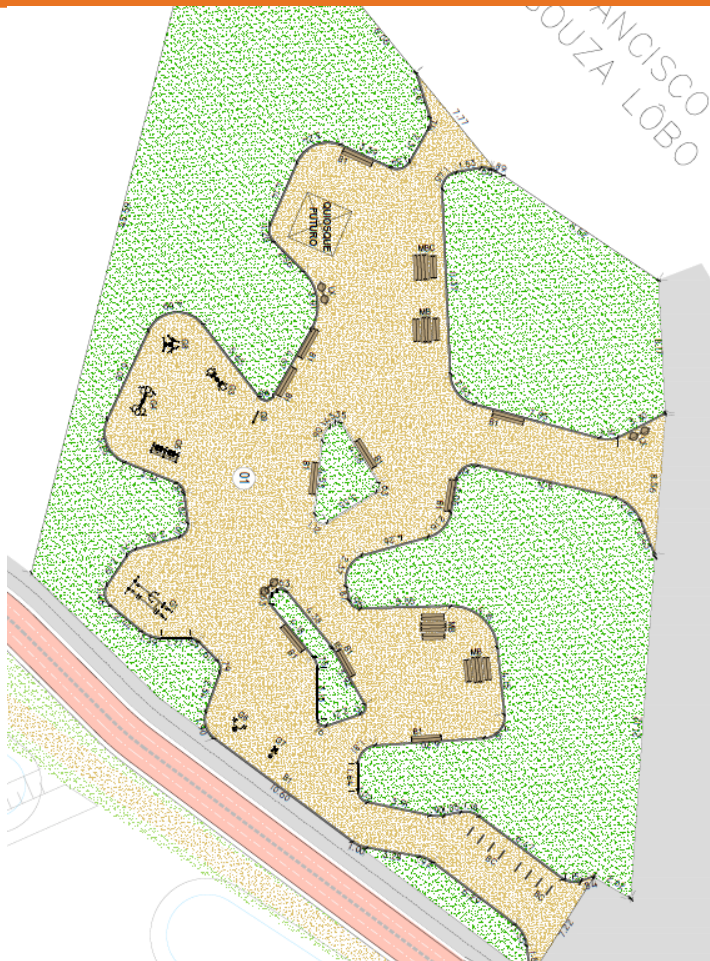
▶ TIPOLOGIA CICLOVIÁRIA



PARQUE ORLA PIRATININGA: Trecho 1



PARQUE ORLA PIRATININGA: Trecho 1



- ▶ 10 bancos
- ▶ 4 mesas
- ▶ Paraciclos
- ▶ Equipamentos de ginástica
- ▶ Piso: saibro cimento

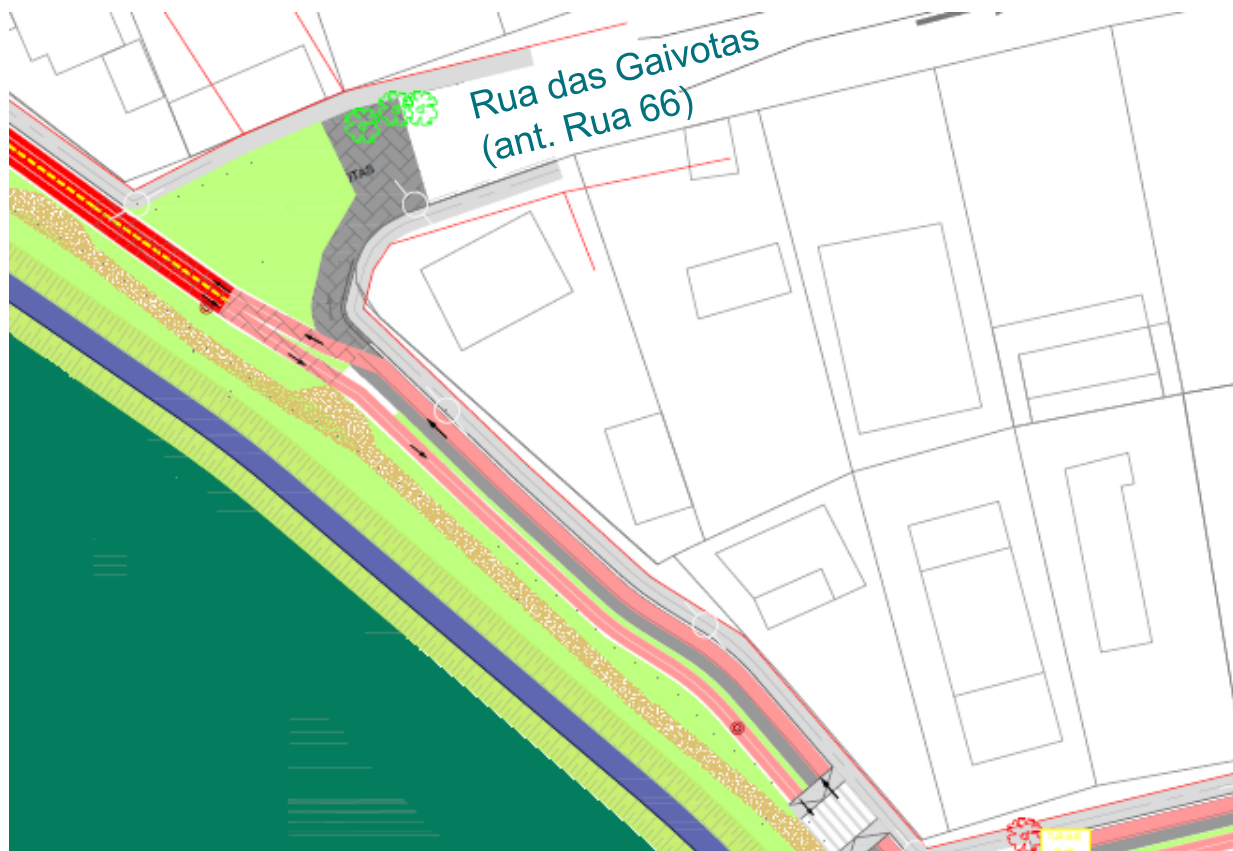
Localização



PARQUE ORLA PIRATININGA: Trecho 1



PARQUE ORLA PIRATININGA: Trecho 1



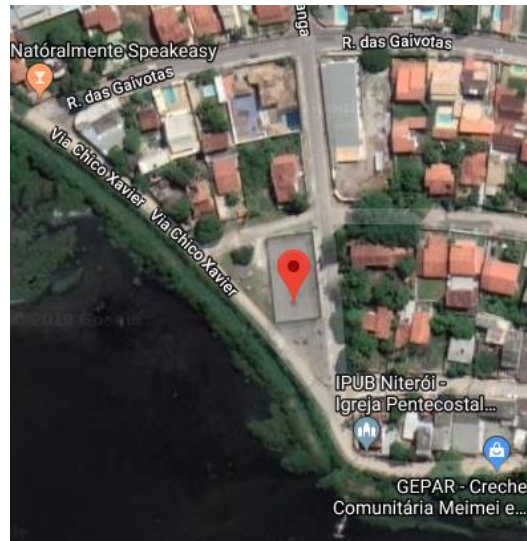
PARQUE ORLA PIRATININGA: Trecho 1



Rua Dr. Osiris Pitanga
(ant. Rua 64)

- ▶ Construção de uma nova pista de skate
- ▶ Implantação de paisagismo
- ▶ Construção de sanitários

Localização



PARQUE ORLA PIRATININGA: Trecho 1



PARQUE ORLA PIRATININGA: Trecho 1

Rua Dr. Duque Dias Siqueira (ant. Rua 34)

- ▶ 3 bancos
- ▶ 2 mesas
- ▶ Churrasqueira
- ▶ Paraciclos
- ▶ Equipamentos de ginástica
- ▶ Piso: saibro cimento

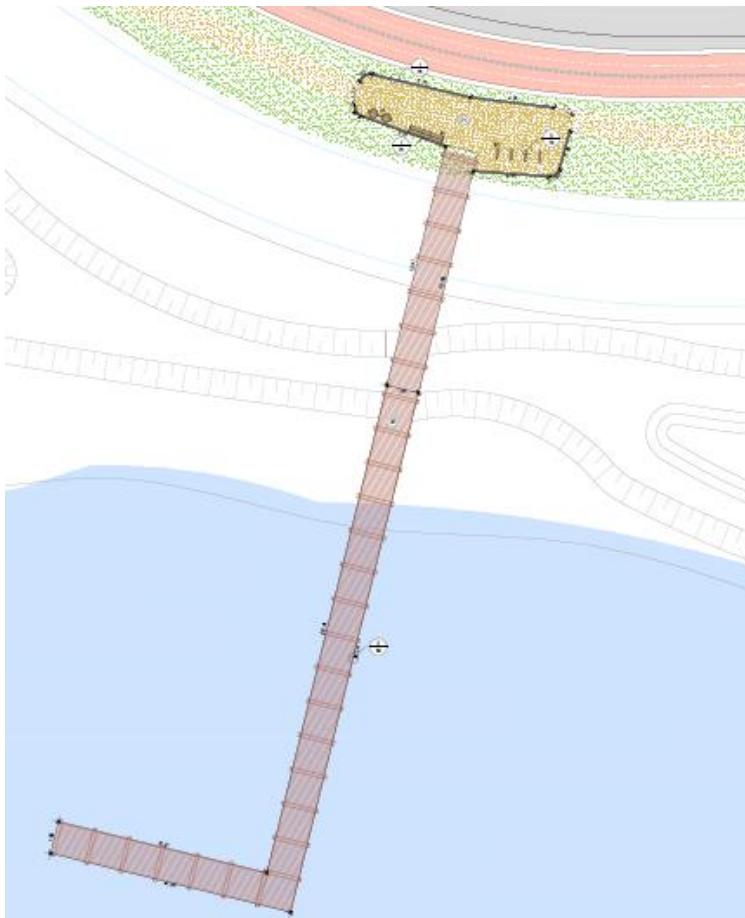
Localização



PARQUE ORLA PIRATININGA: Trecho 1



PARQUE ORLA PIRATININGA: Trecho 1

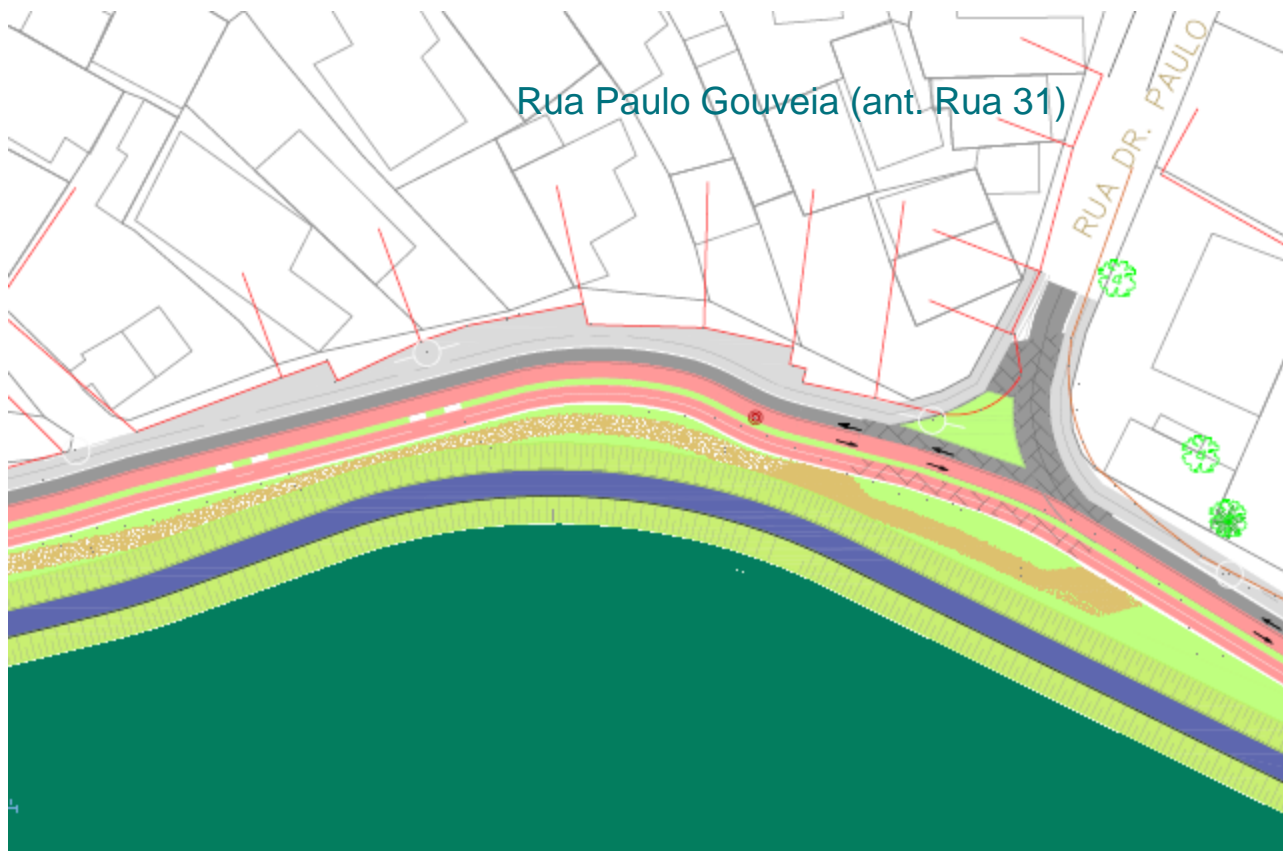


- ▶ 1 banco
- ▶ Paraciclos
- ▶ Píer de pesca
- ▶ Piso: saibro cimento

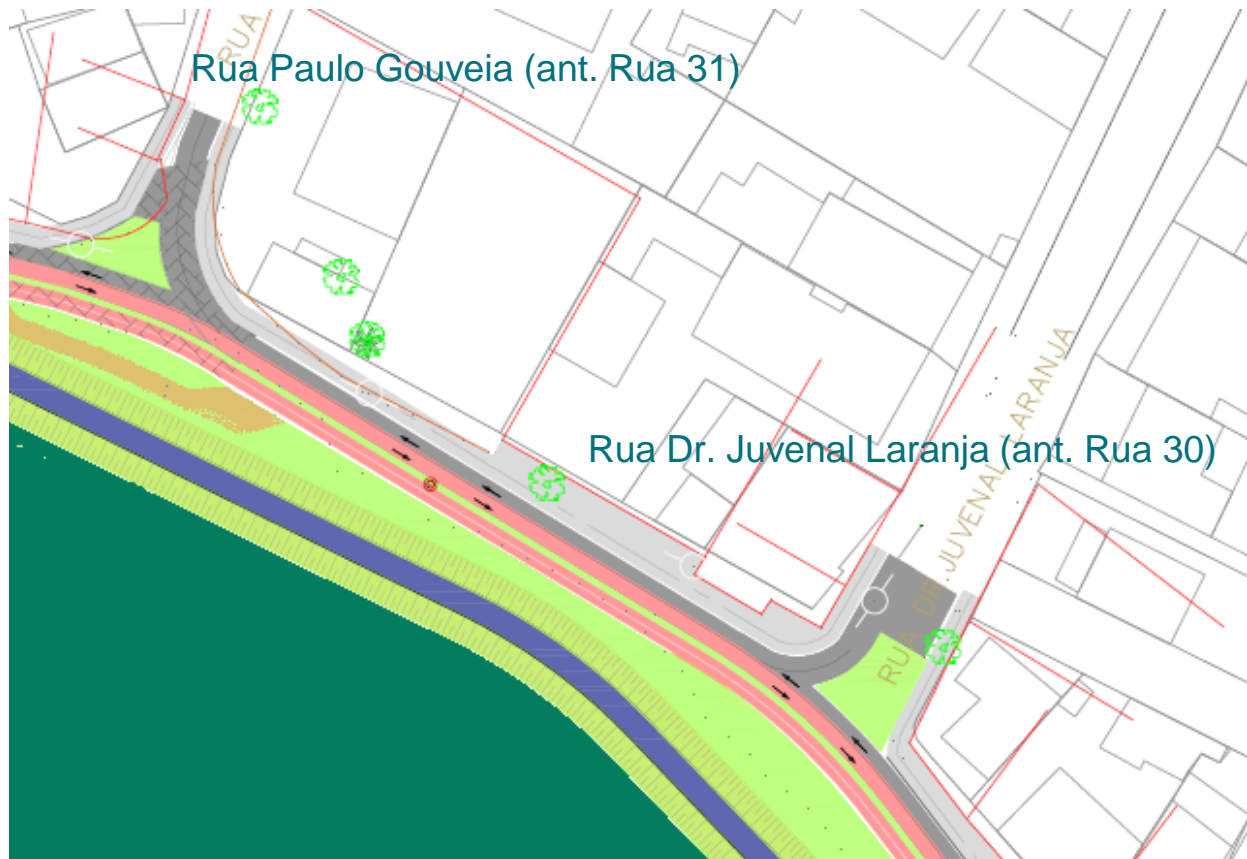
Localização



PARQUE ORLA PIRATININGA: Trecho 1



PARQUE ORLA PIRATININGA: Trecho 1



PARQUE ORLA PIRATININGA: Trecho 1



PARQUE ORLA PIRATININGA: Trecho 1



PARQUE ORLA PIRATININGA: Trecho 1

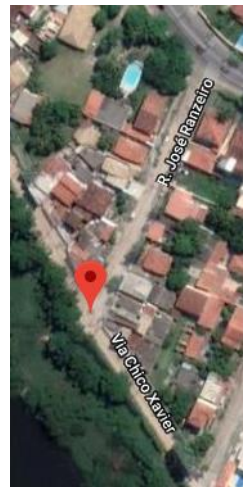


PARQUE ORLA PIRATININGA: Trecho 1

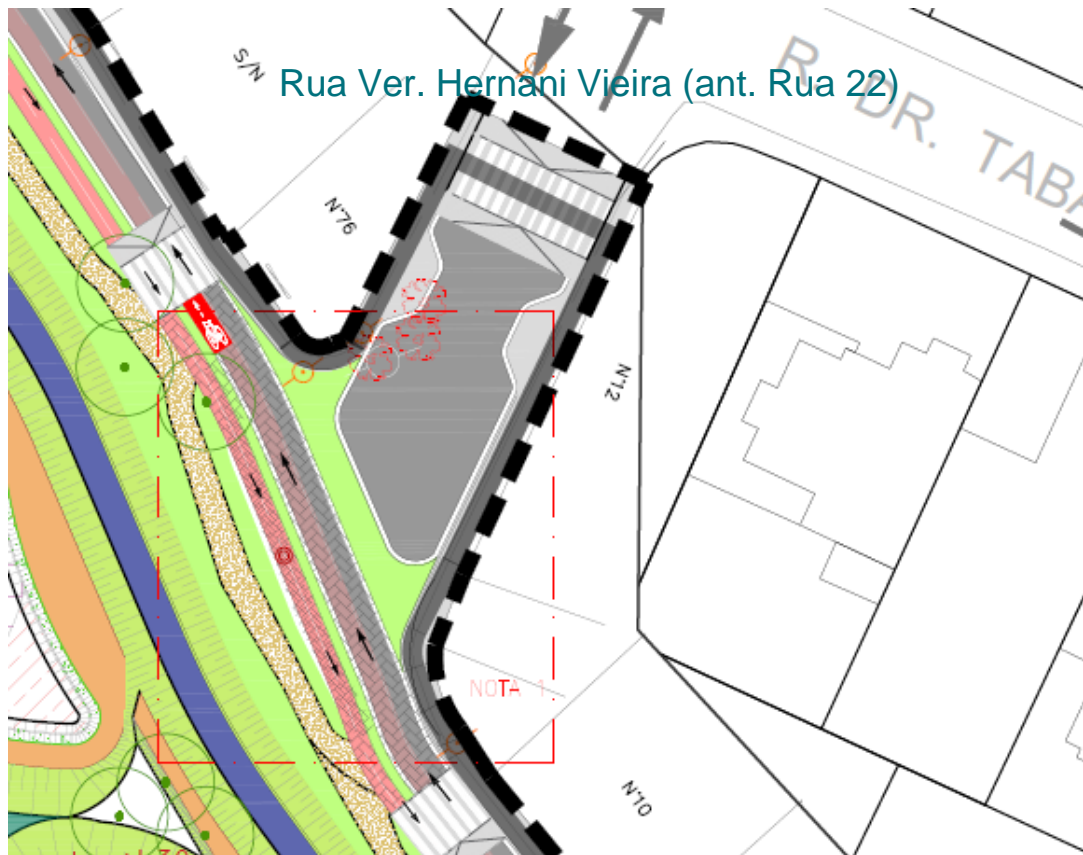


- ▶ 2 bancos
- ▶ Mesas
- ▶ Churrasqueira
- ▶ Paraciclos
- ▶ Píer de contemplação
- ▶ Piso: saibro cimento

Localização

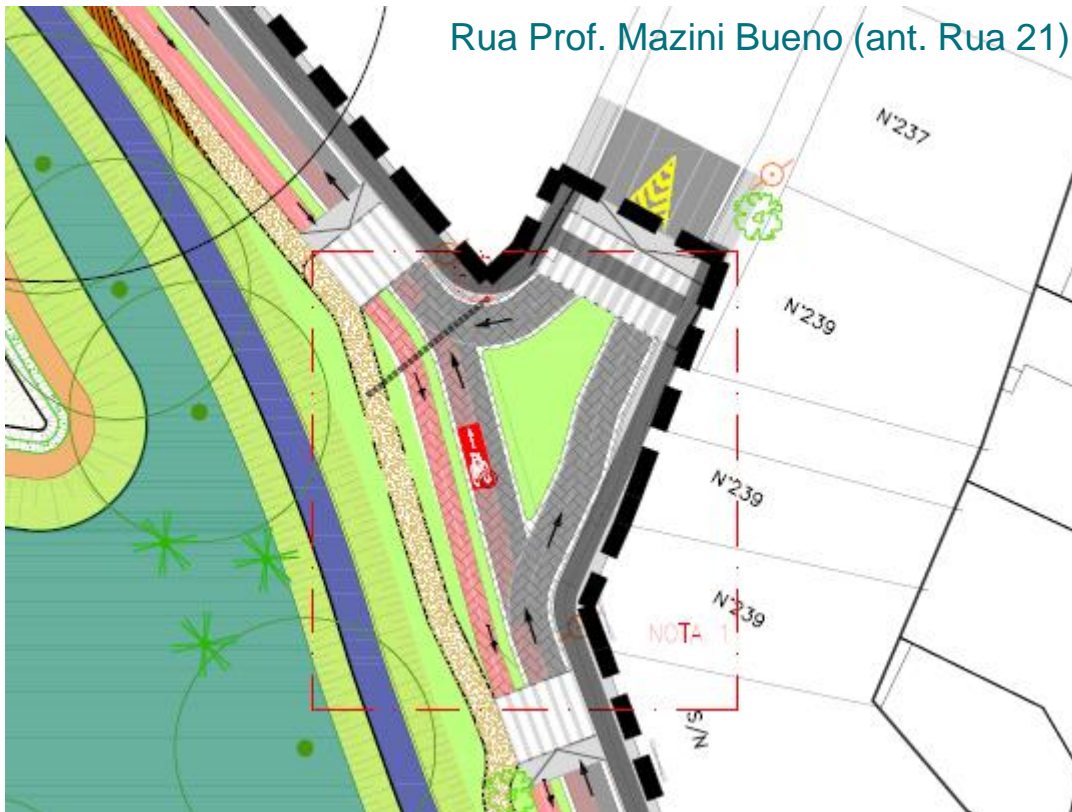


PARQUE ORLA PIRATININGA: Trecho 1

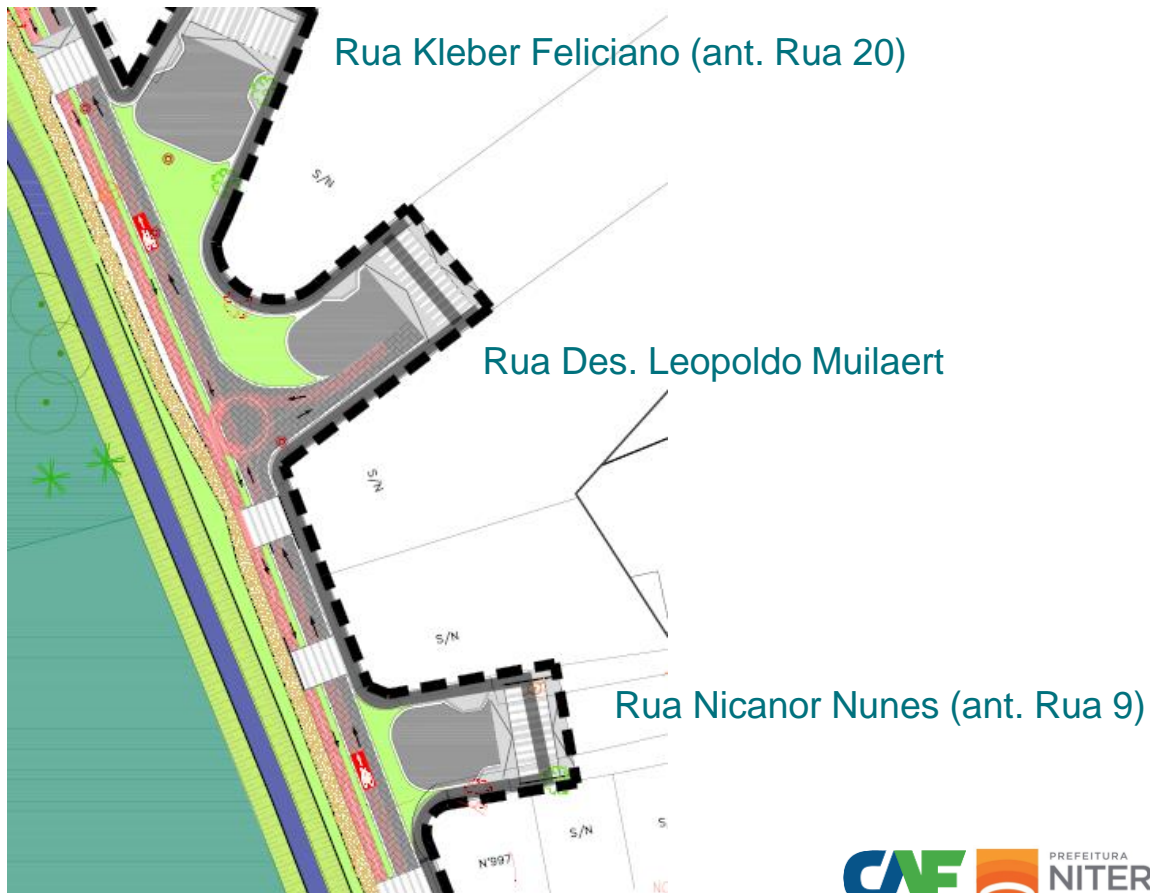


PARQUE ORLA PIRATININGA: Trecho 1

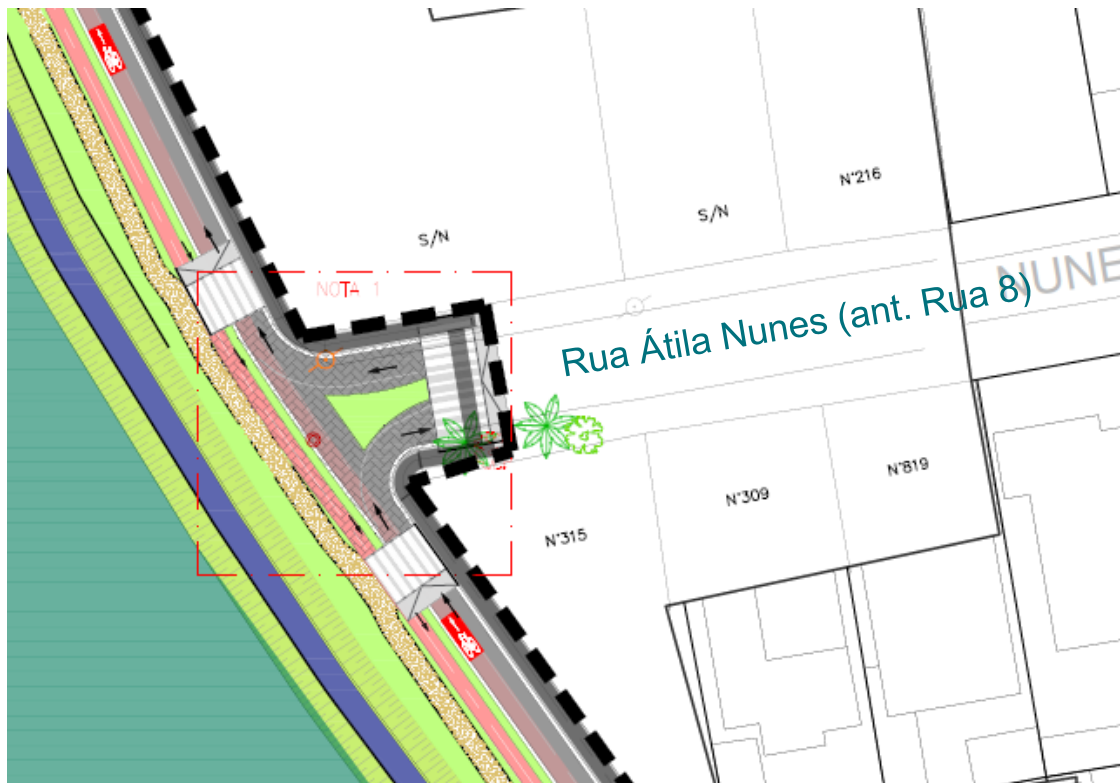
Rua Prof. Mazini Bueno (ant. Rua 21)



PARQUE ORLA PIRATININGA: Trecho 1



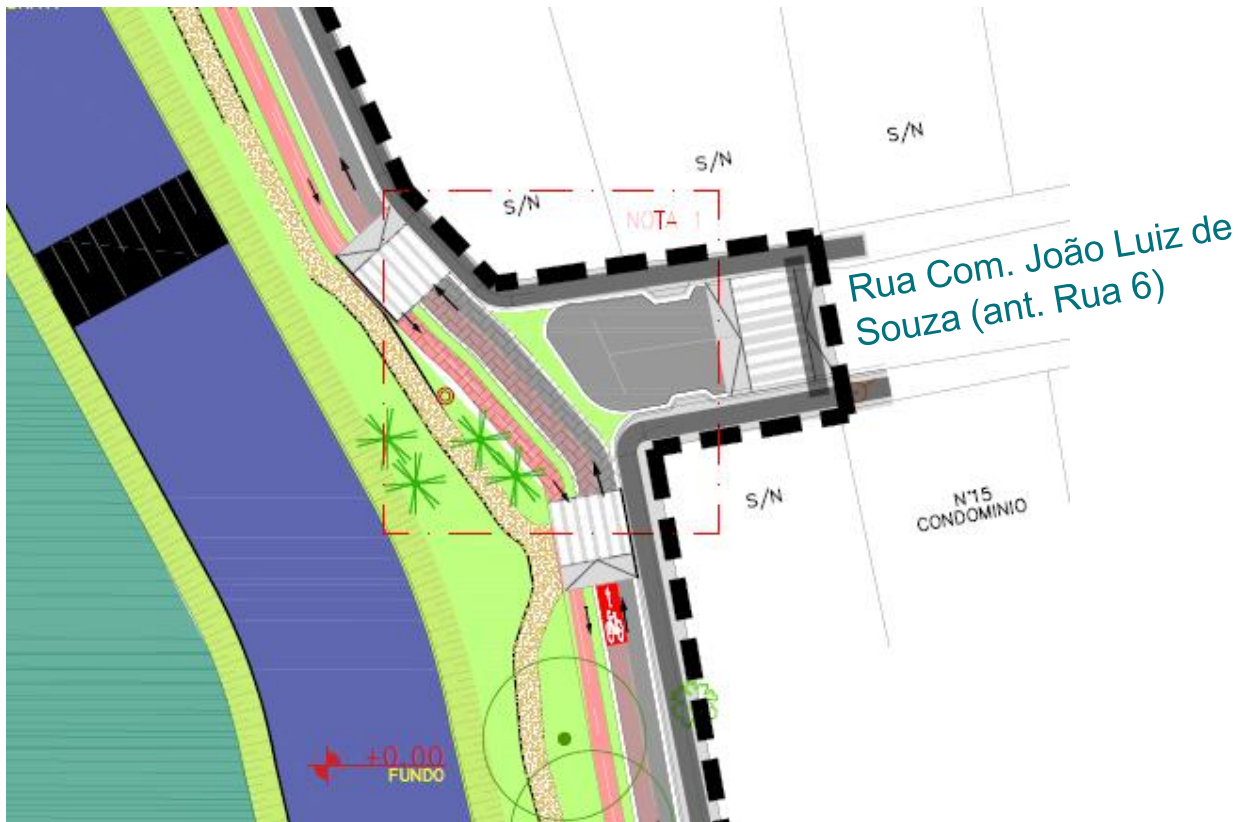
PARQUE ORLA PIRATININGA: Trecho 1



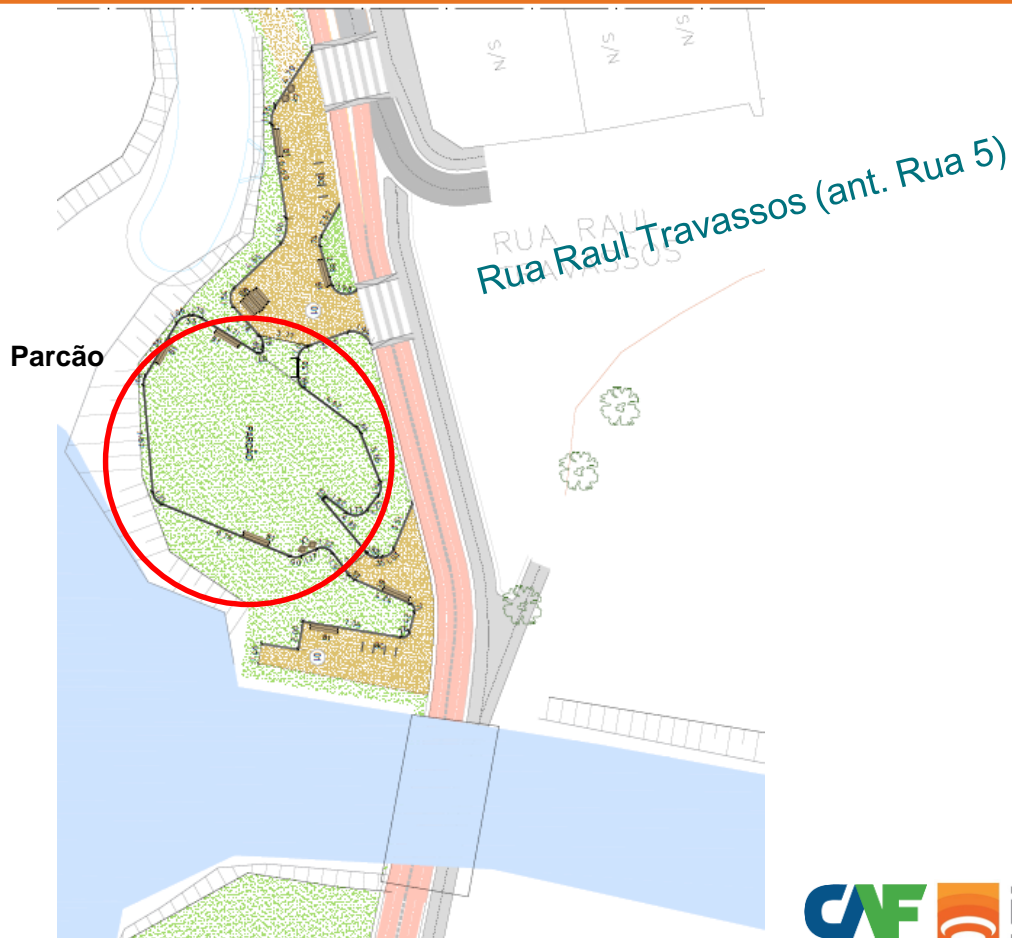
PARQUE ORLA PIRATININGA: Trecho 1



PARQUE ORLA PIRATININGA: Trecho 1

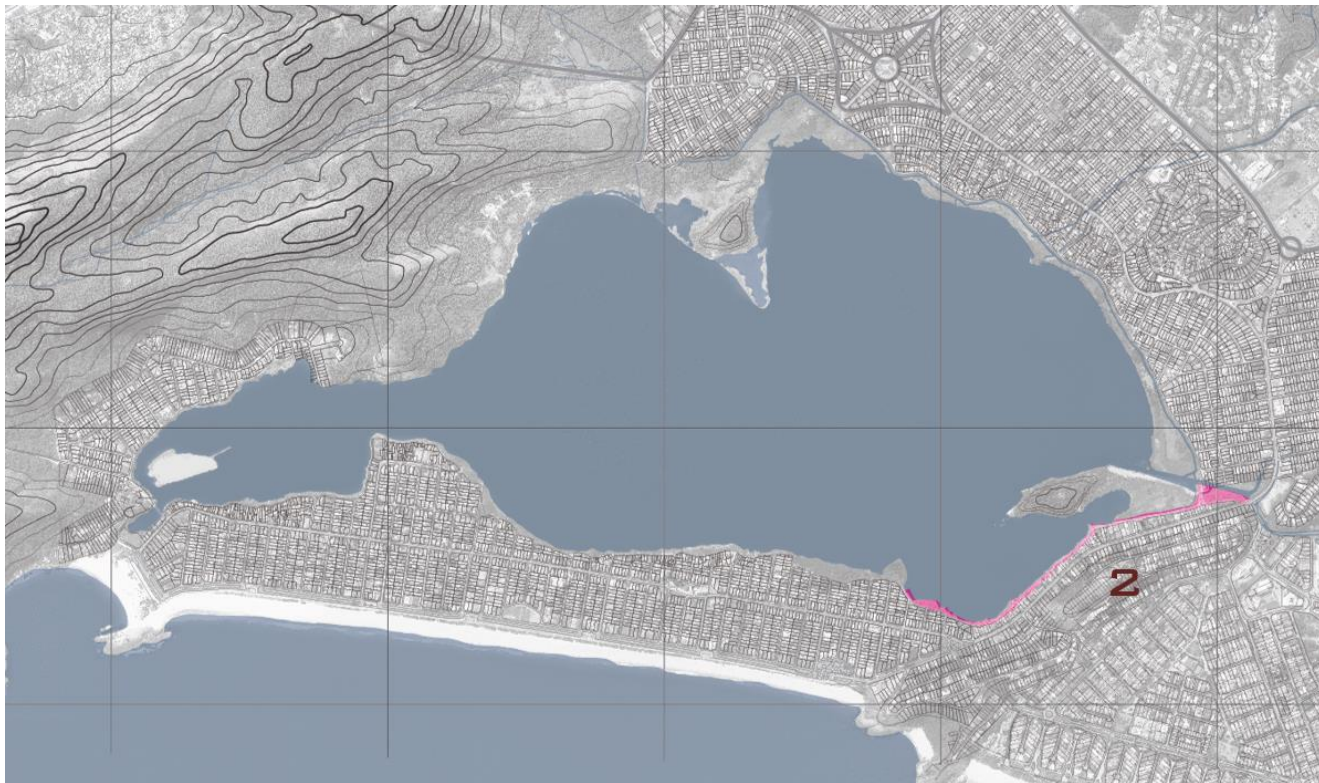


PARQUE ORLA PIRATININGA: Trecho 1



PARQUE ORLA PIRATININGA: Trecho 2

- ▶ DO CANAL DE CAMBOATÁ ATÉ A RUA DR. WILSON VIEIRA (ANT. RUA 115)



PARQUE ORLA PIRATININGA: Trecho 2

Equipamentos de ginástica

Parque infantil

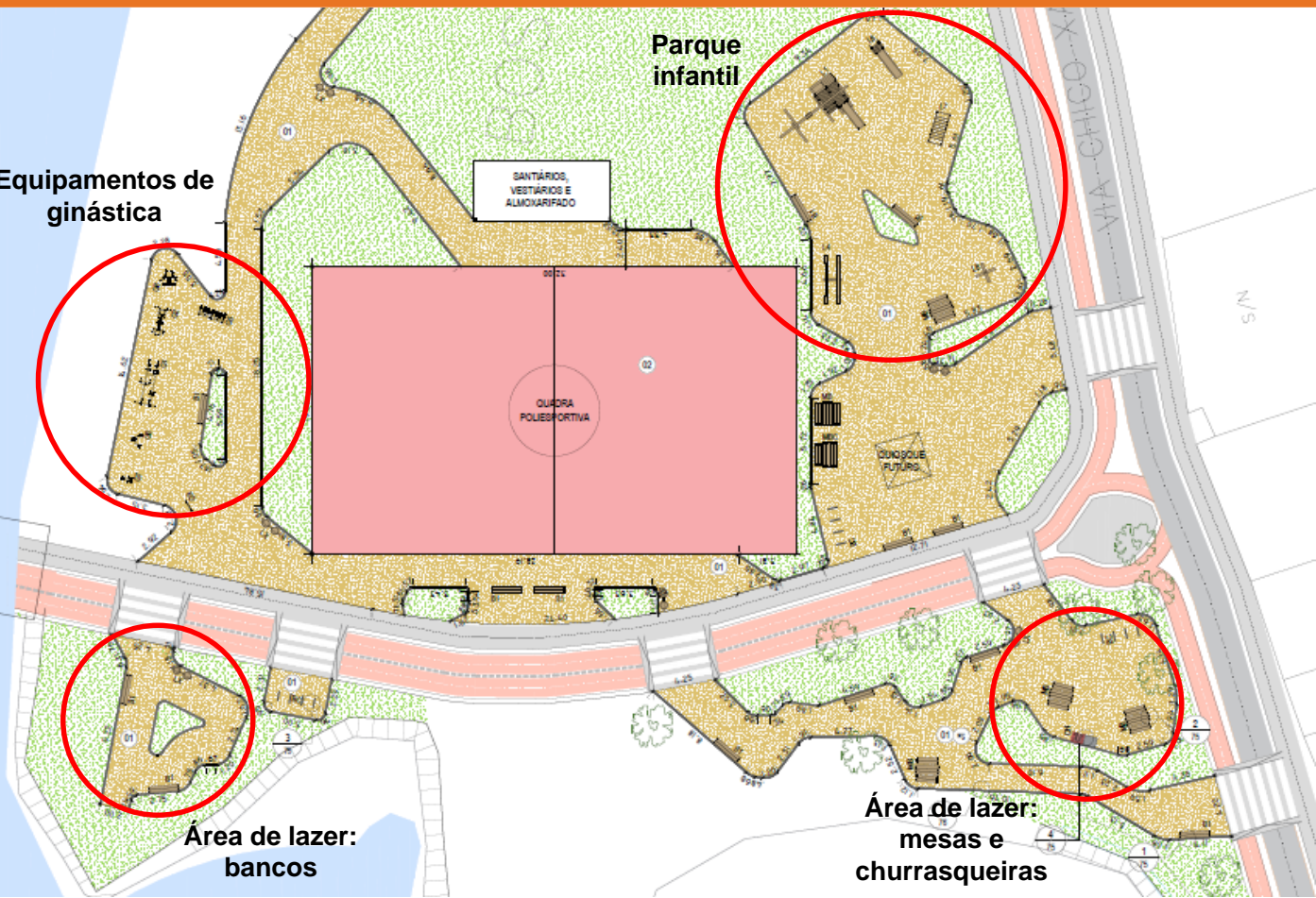
SANTÁRIOS,
VESTIÁRIOS E
ALMOXARIFADO

QUADRA
POLIESPORTIVA

CONSOLE
FUTURO

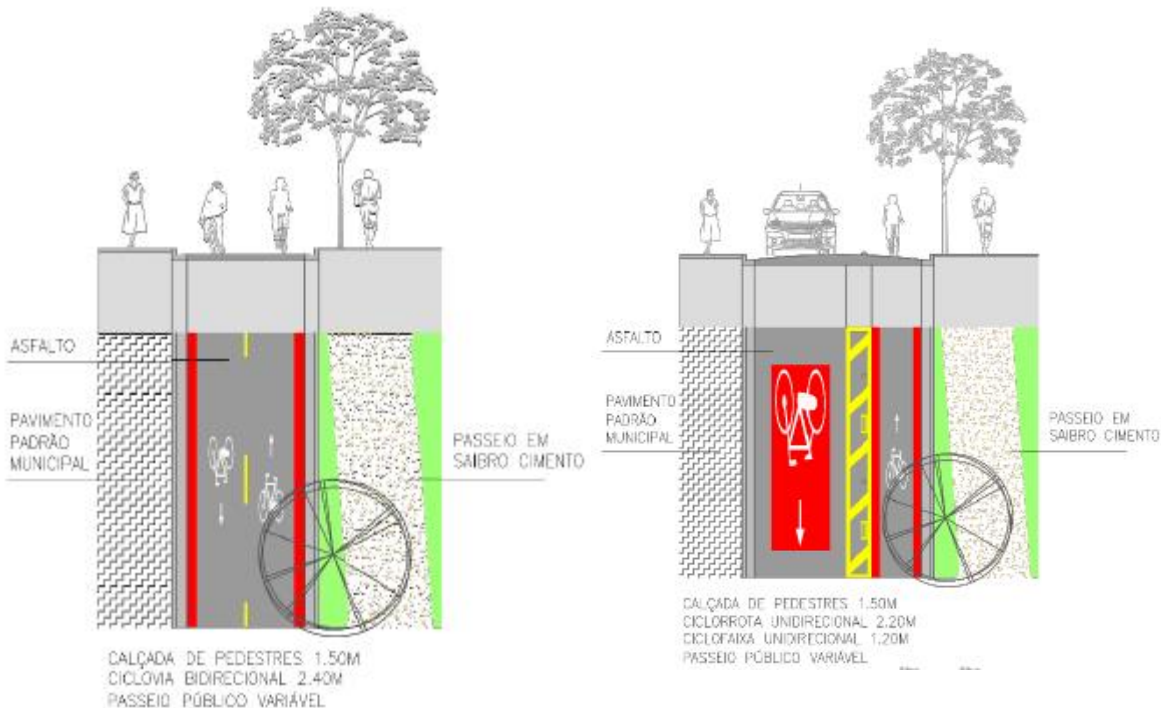
Área de lazer:
bancos

Área de lazer:
mesas e
churrasqueiras



PARQUE ORLA PIRATININGA: Trecho 2

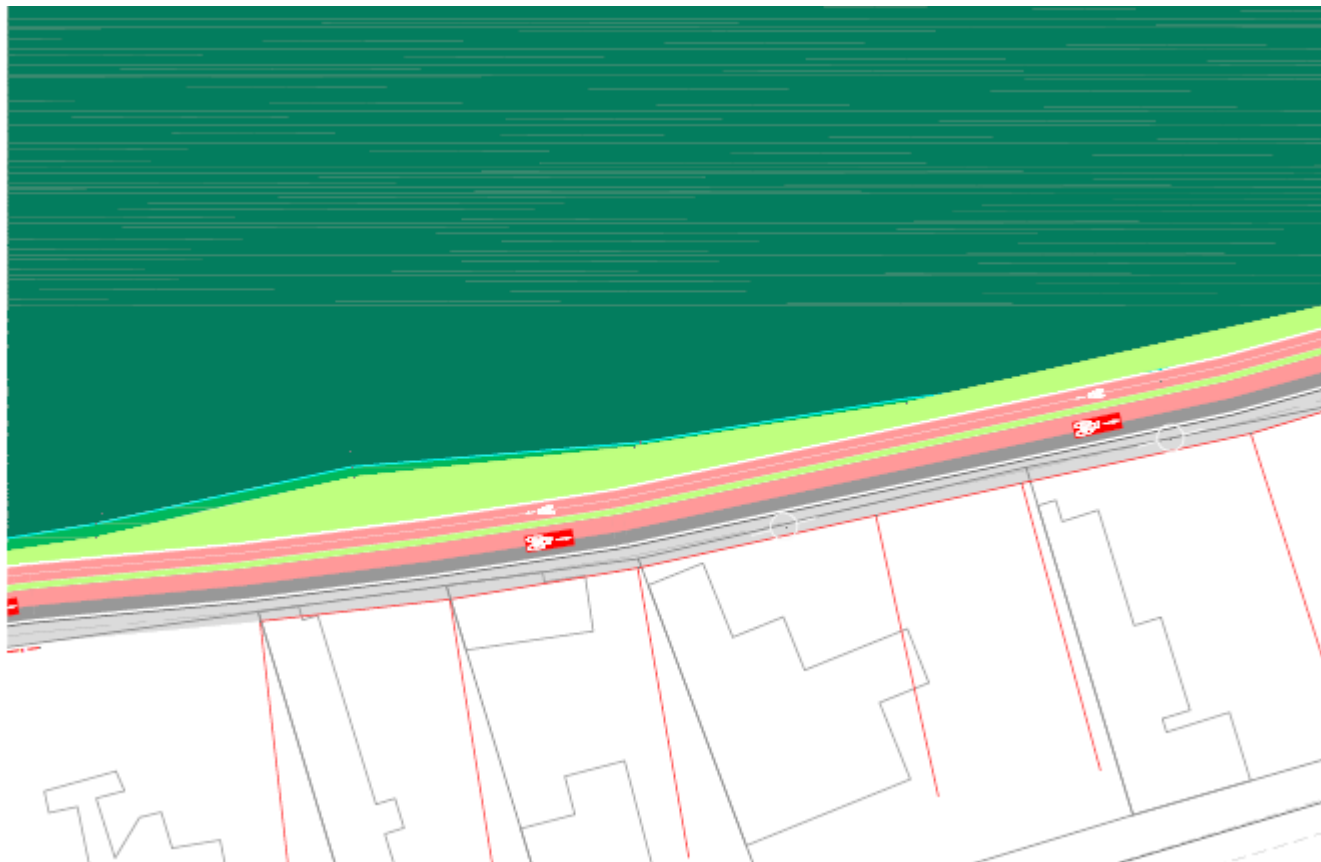
▶ TIPOLOGIA CICLOVIÁRIA



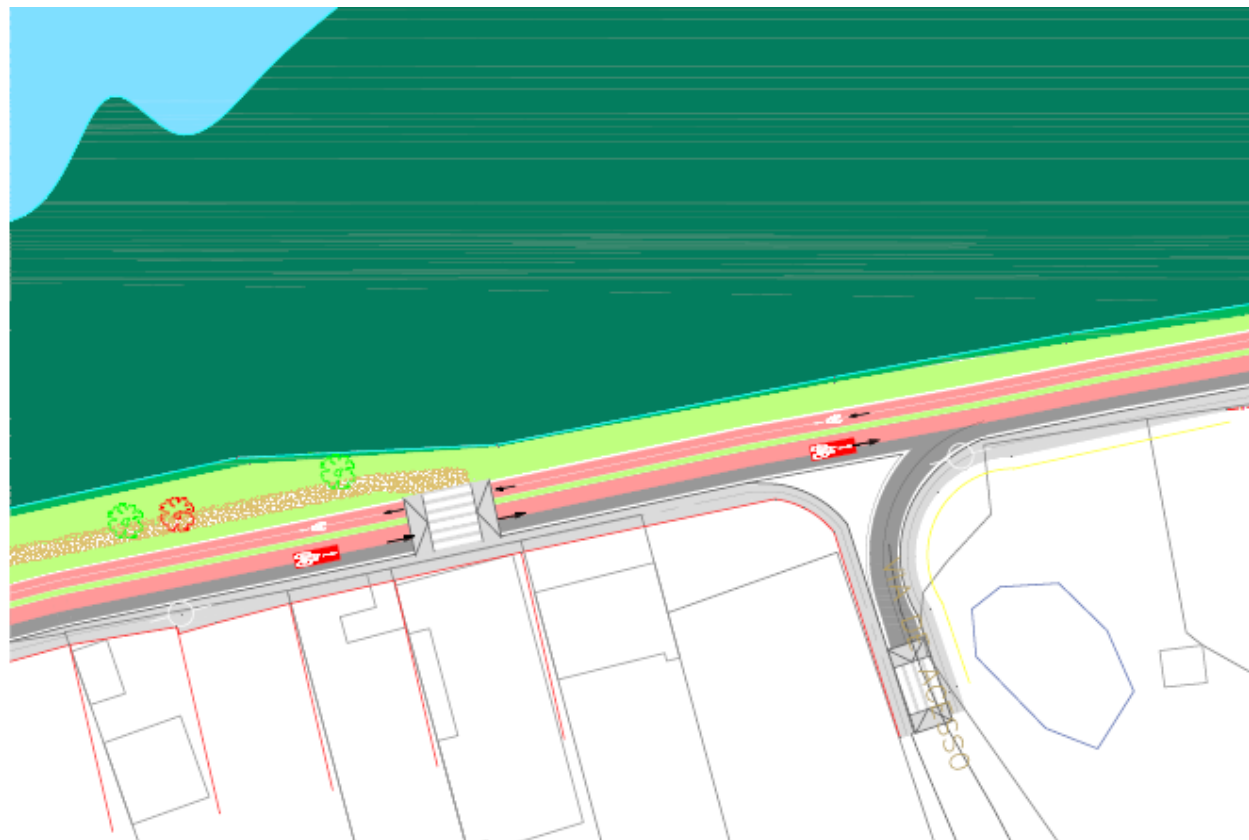
PARQUE ORLA PIRATININGA: Trecho 2



PARQUE ORLA PIRATININGA: Trecho 2



PARQUE ORLA PIRATININGA: Trecho 2



PARQUE ORLA PIRATININGA: Trecho 2



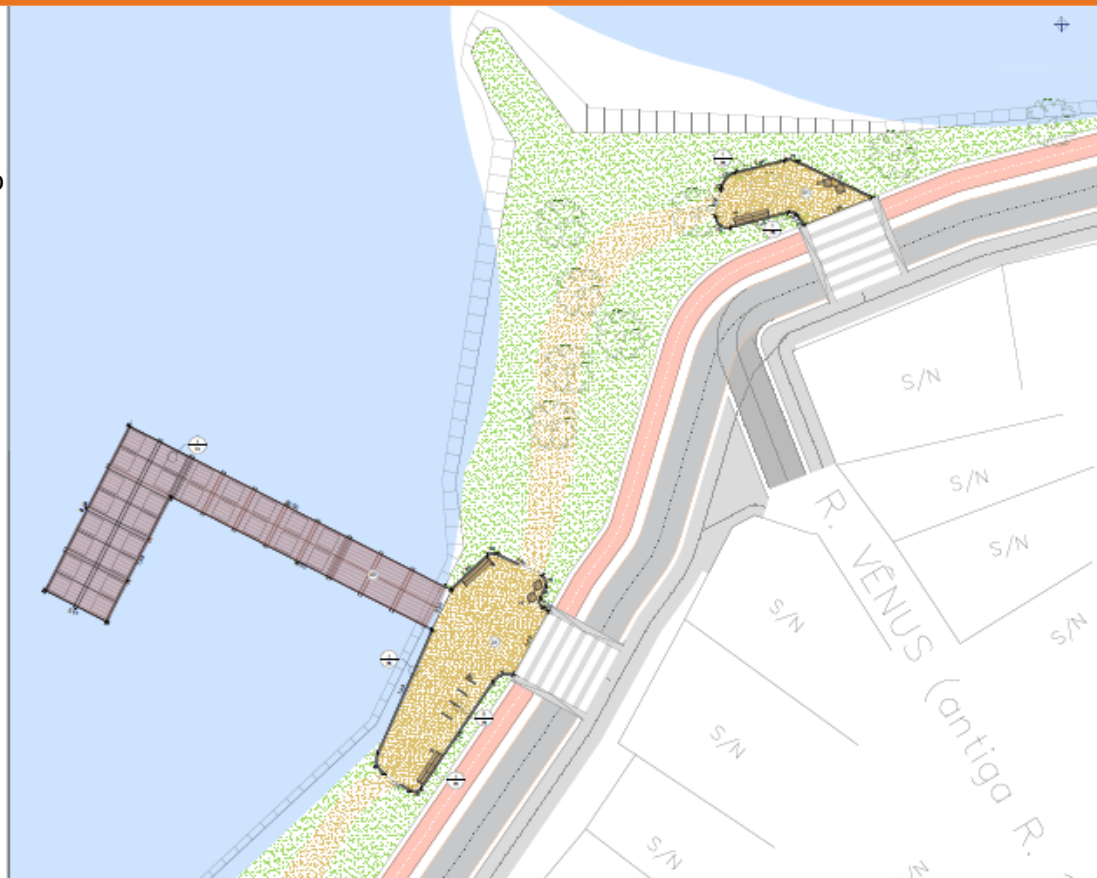

PARQUE ORLA PIRATININGA: Trecho 2



PARQUE ORLA PIRATININGA: Trecho 2

- ▶ 3 bancos
- ▶ Paraciclos
- ▶ Píer de contemplação
- ▶ Piso: saibro cimento

Localização



PARQUE ORLA PIRATININGA: Trecho 2



PARQUE ORLA PIRATININGA: Trecho 2



PARQUE ORLA PIRATININGA: Trecho 2



PARQUE ORLA PIRATININGA: Trecho 2



PARQUE ORLA PIRATININGA: Trecho 2

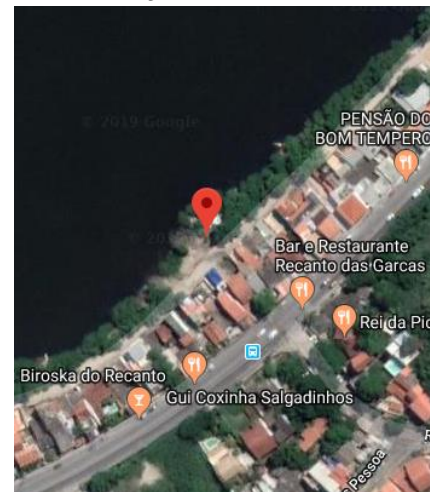


PARQUE ORLA PIRATININGA: Trecho 2

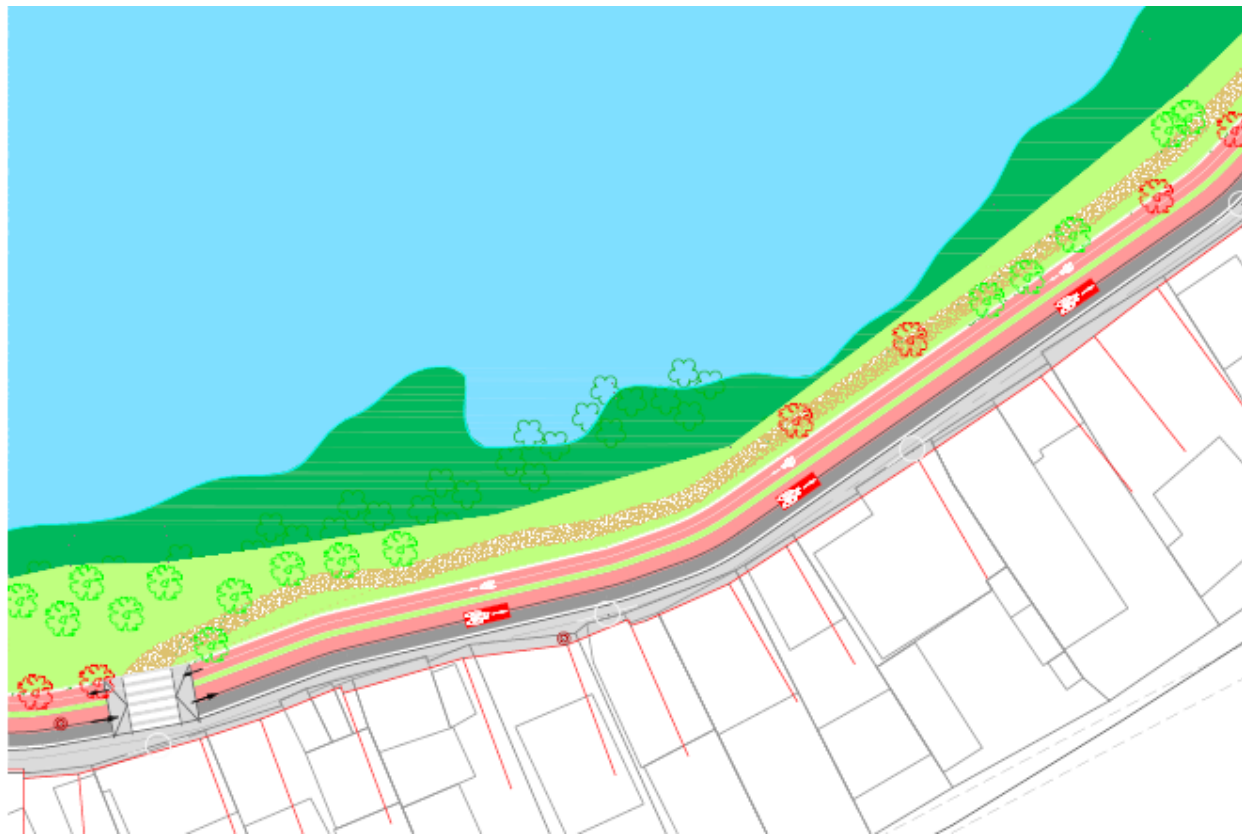


- ▶ 3 bancos
- ▶ 1 mesa
- ▶ Brinquedos infantis
- ▶ Pier de pesca
- ▶ Piso: saibro cimento

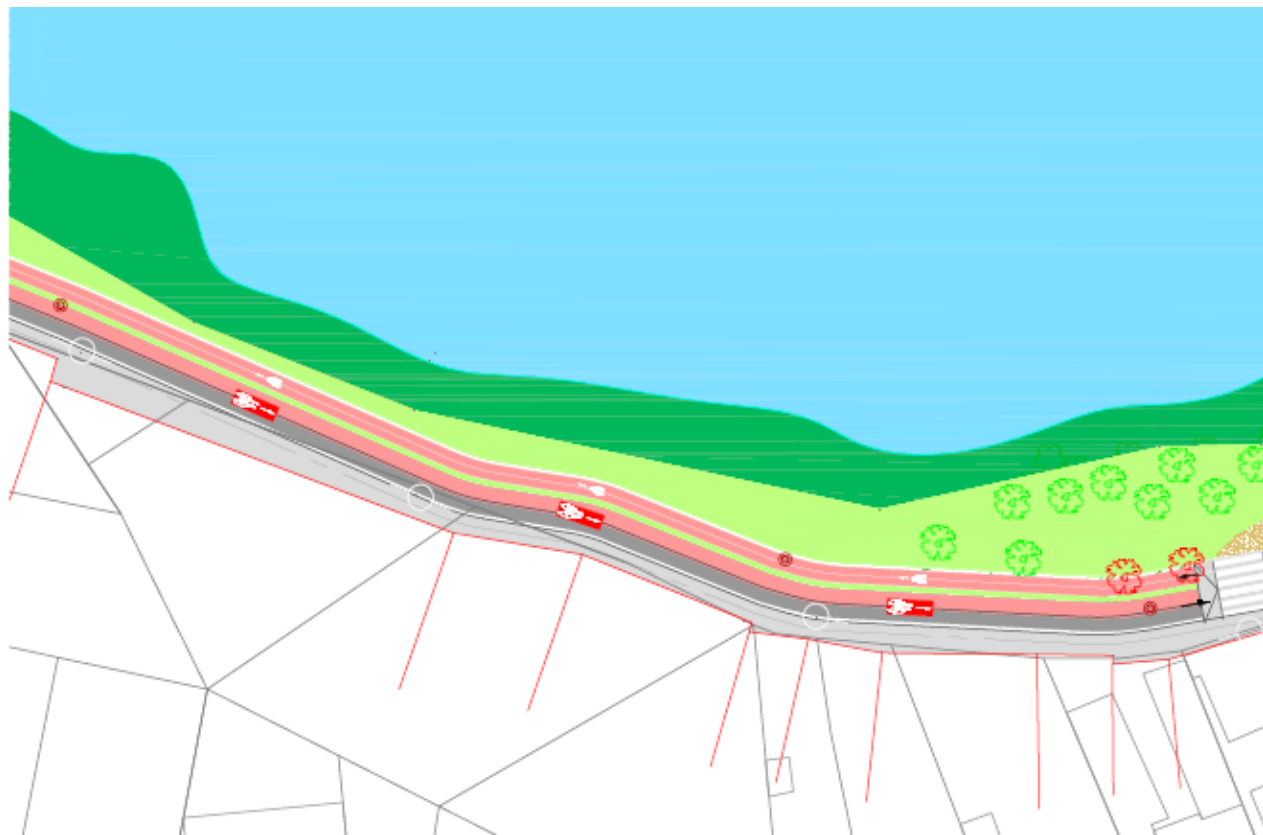
Localização



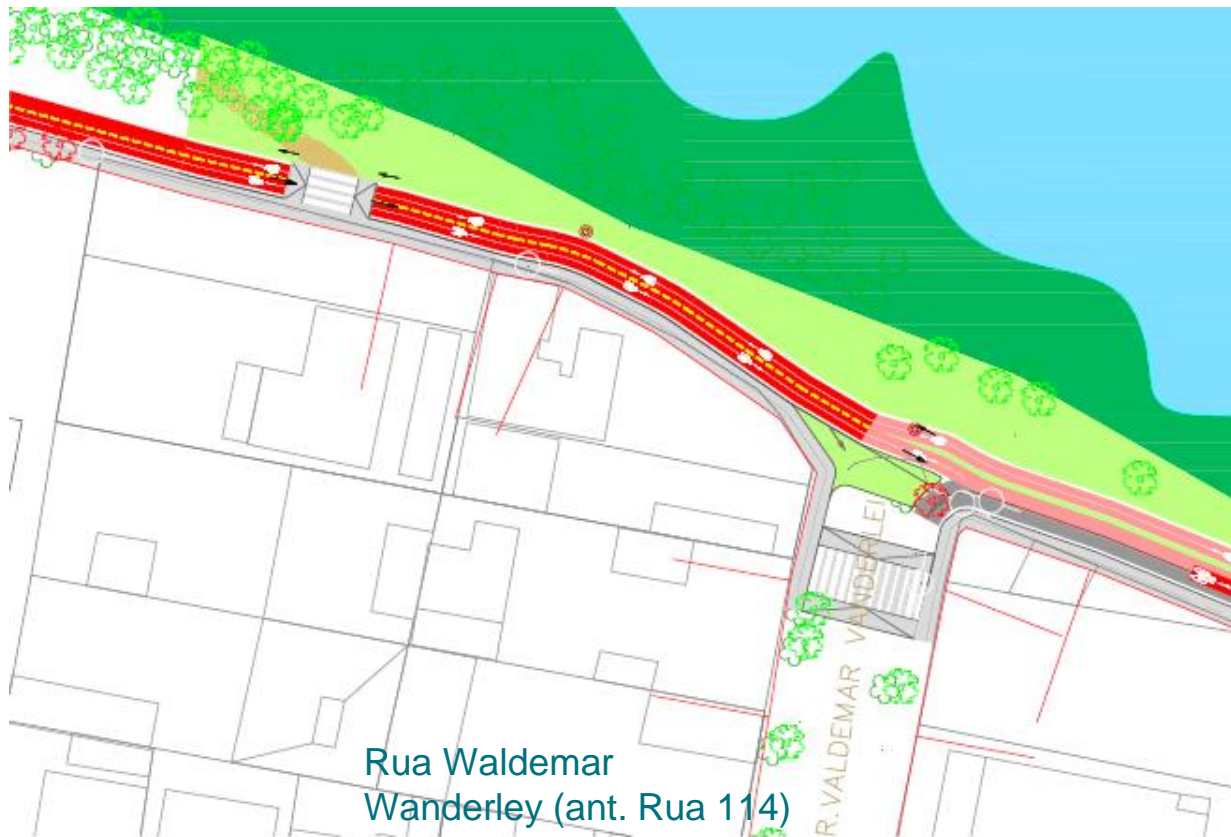
PARQUE ORLA PIRATININGA: Trecho 2



PARQUE ORLA PIRATININGA: Trecho 2

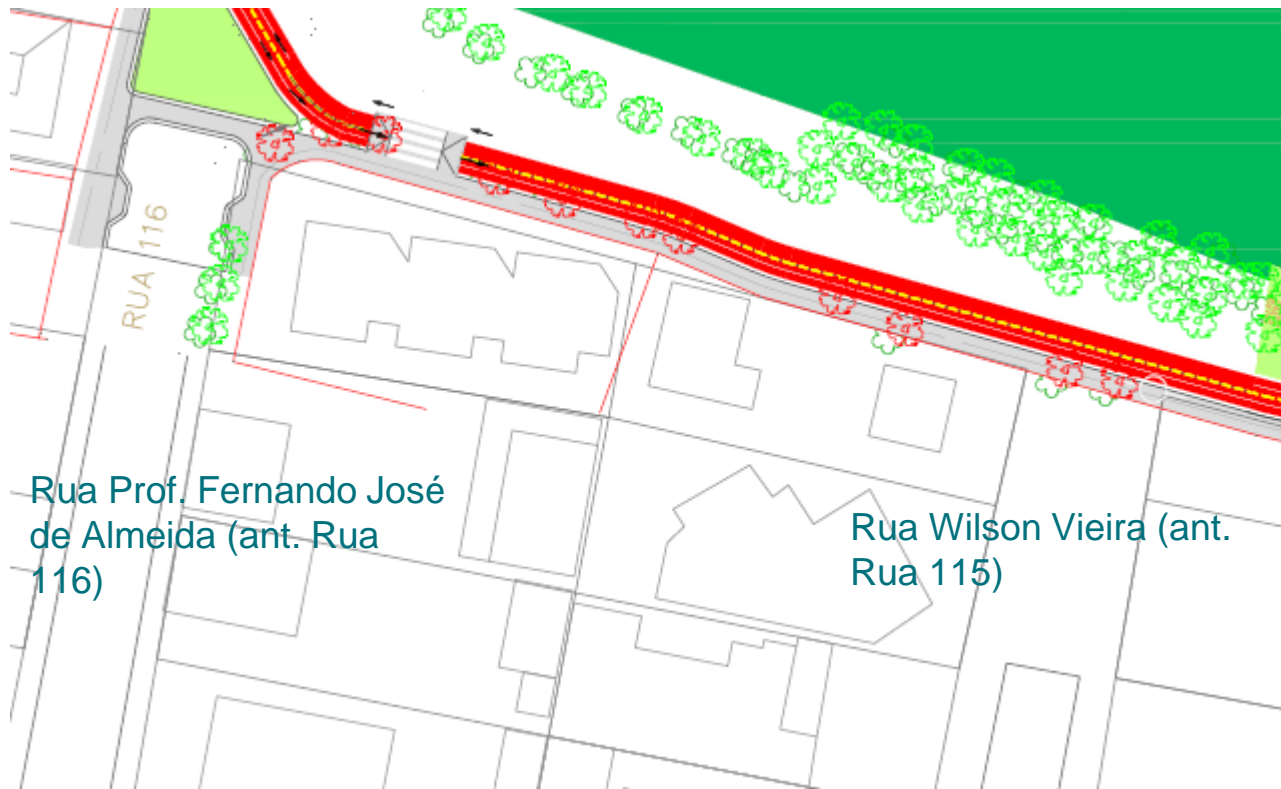


PARQUE ORLA PIRATININGA: Trecho 2



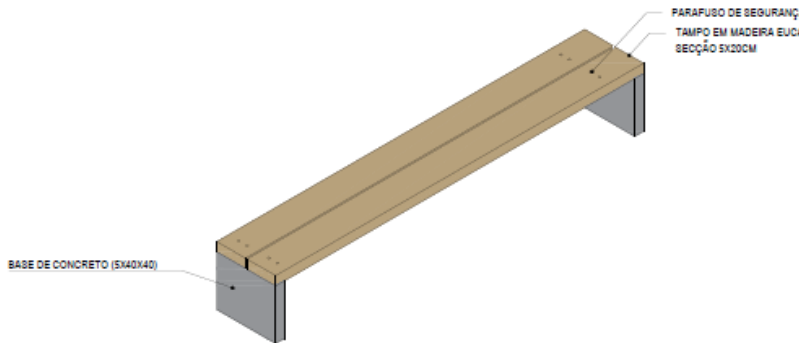
Rua Waldemar
Wanderley (ant. Rua 114)

PARQUE ORLA PIRATININGA: Trecho 2



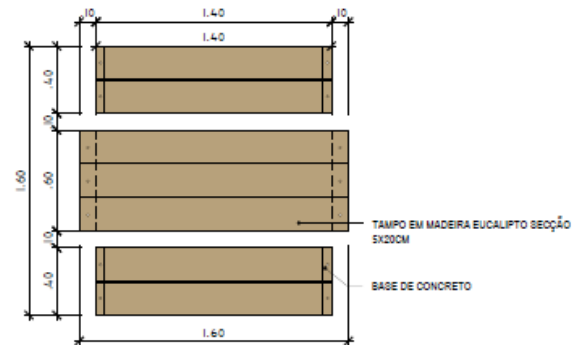
PARQUE ORLA PIRATININGA: Trecho 8

MOBILIÁRIO



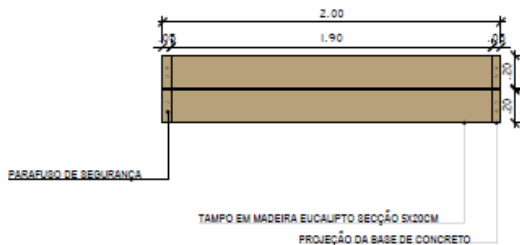
DET. 1 BANCO 1 - ISOMÉTRICA

01 | ESC: 1:25



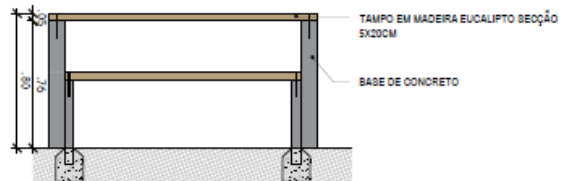
DET. 2 MESA - PLANTA BAIXA

05 | ESC: 1:25



DET. 1 BANCO 1 - PLANTA BAIXA

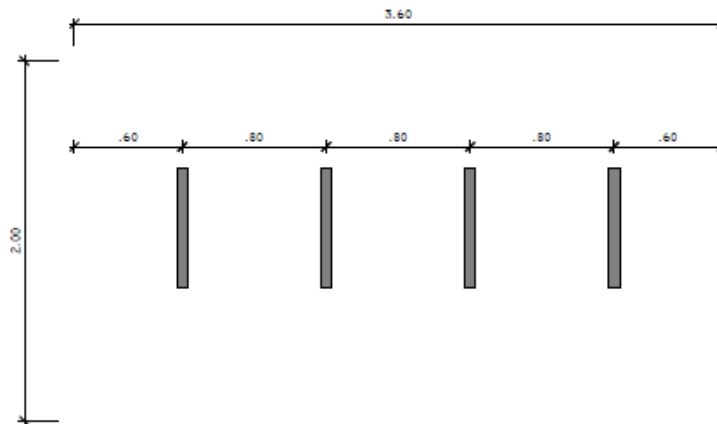
02 | ESC: 1:25



DET. 2 MESA - VISTA FRONTAL

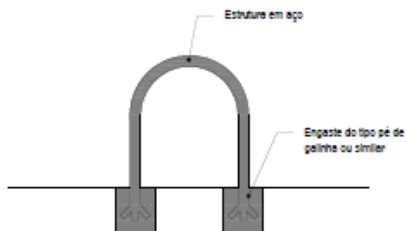
06 | ESC: 1:25

► MOBILIÁRIO



DET. 3 - BICICLETÁRIO

08 | ESC: 1:25

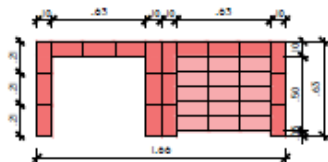


DET. 3 BICICLETÁRIO - VISTA LATERAL

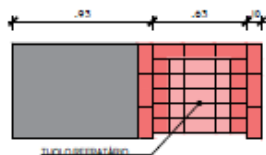
09 | ESC: 1:25

PARQUE ORLA PIRATININGA: Trecho 8

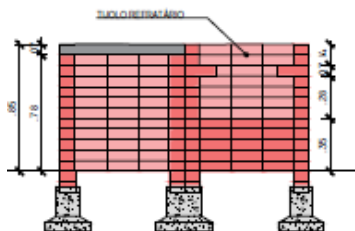
► MOBILIÁRIO



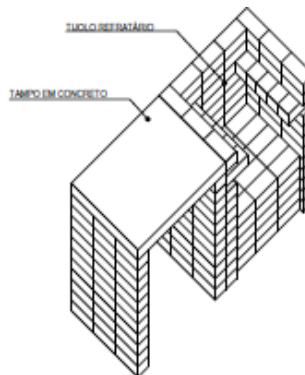
DET. 1 CHURRASQUEIRA - PLANTA BAIXA
01 | ESC: 1:25



DET. 1 CHURRASQUEIRA - VISTA SUPERIOR
02 | ESC: 1:25



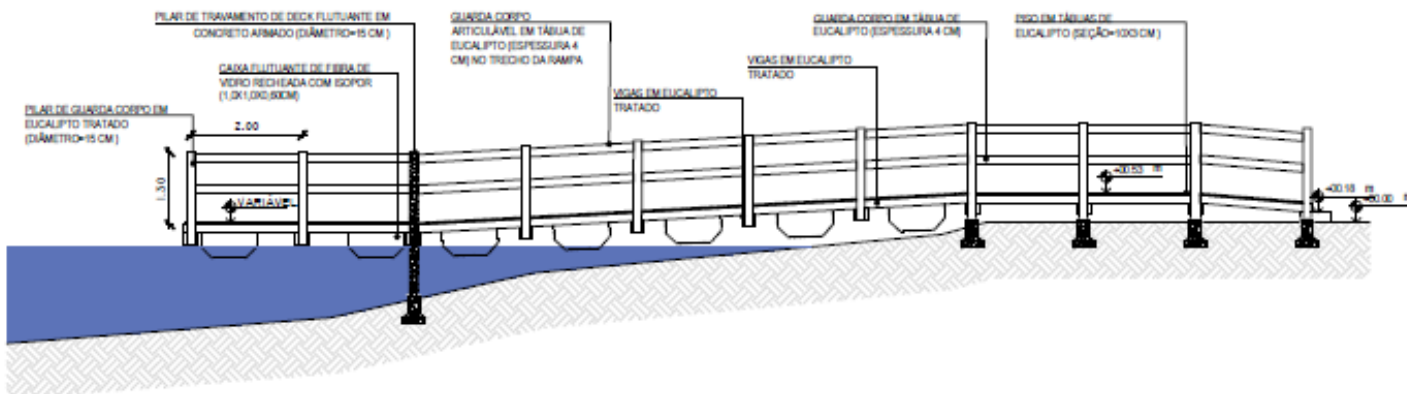
DET. 1 CHURRASQUEIRA - VISTA FRONTAL
03 | ESC: 1:25



DET. 1 CHURRASQUEIRA - ISOMÉTRICA
04 | ESC: 1:25

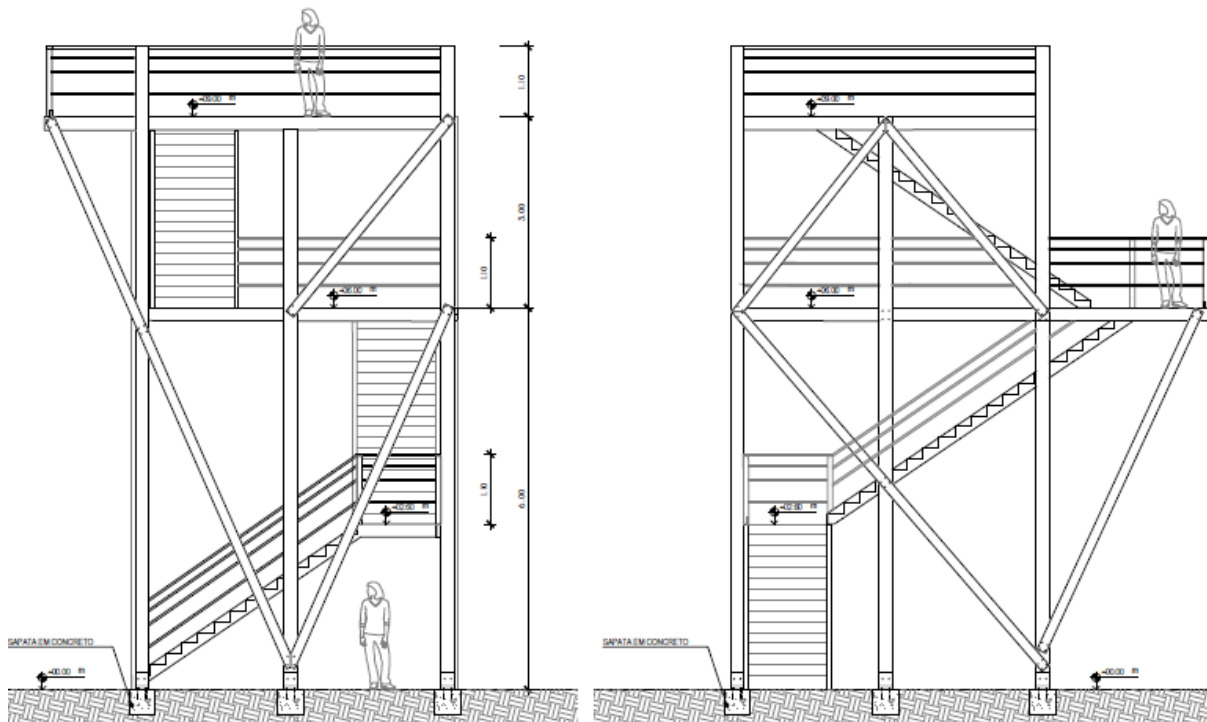
PARQUE ORLA PIRATININGA: PÍER

► PÍER



PARQUE ORLA PIRATININGA: MIRANTE

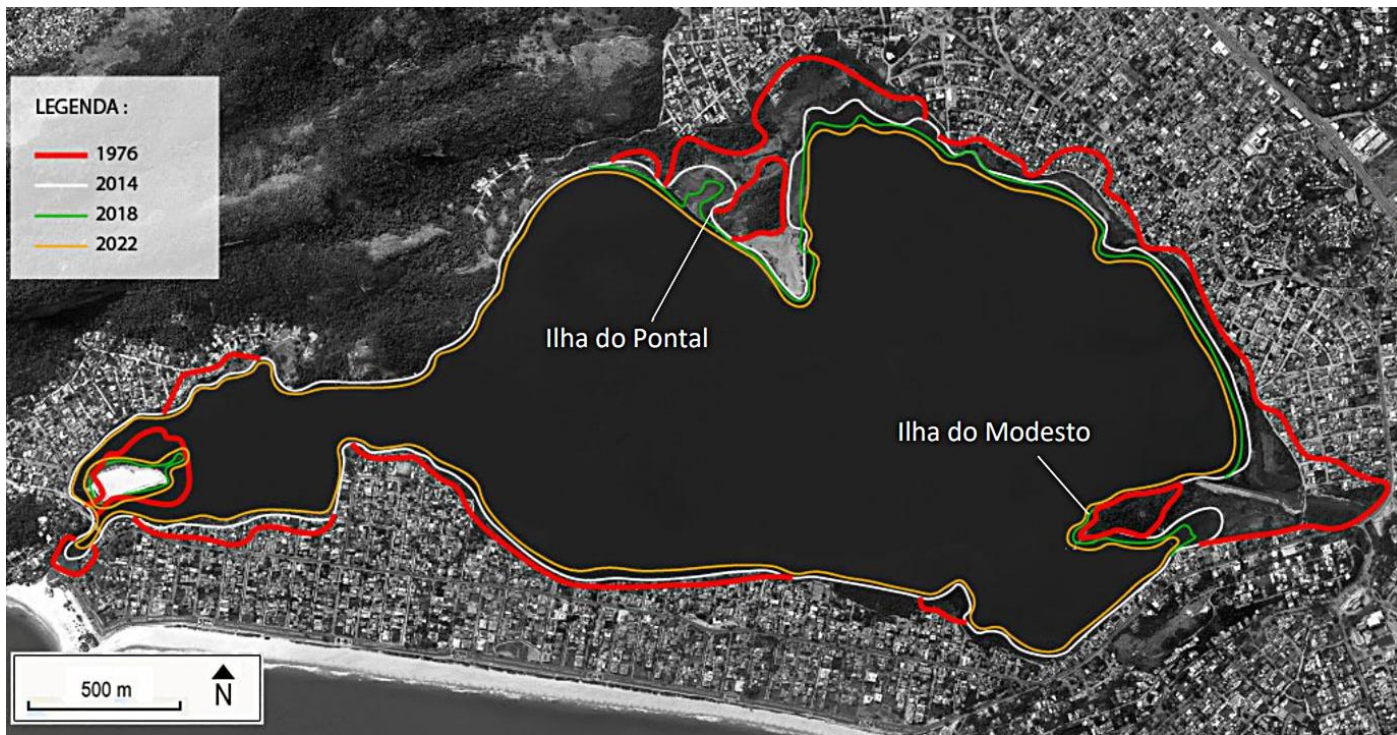
- ▶ LOCALIZAÇÃO: ILHA DO PONTAL E ILHA DO TIBAU





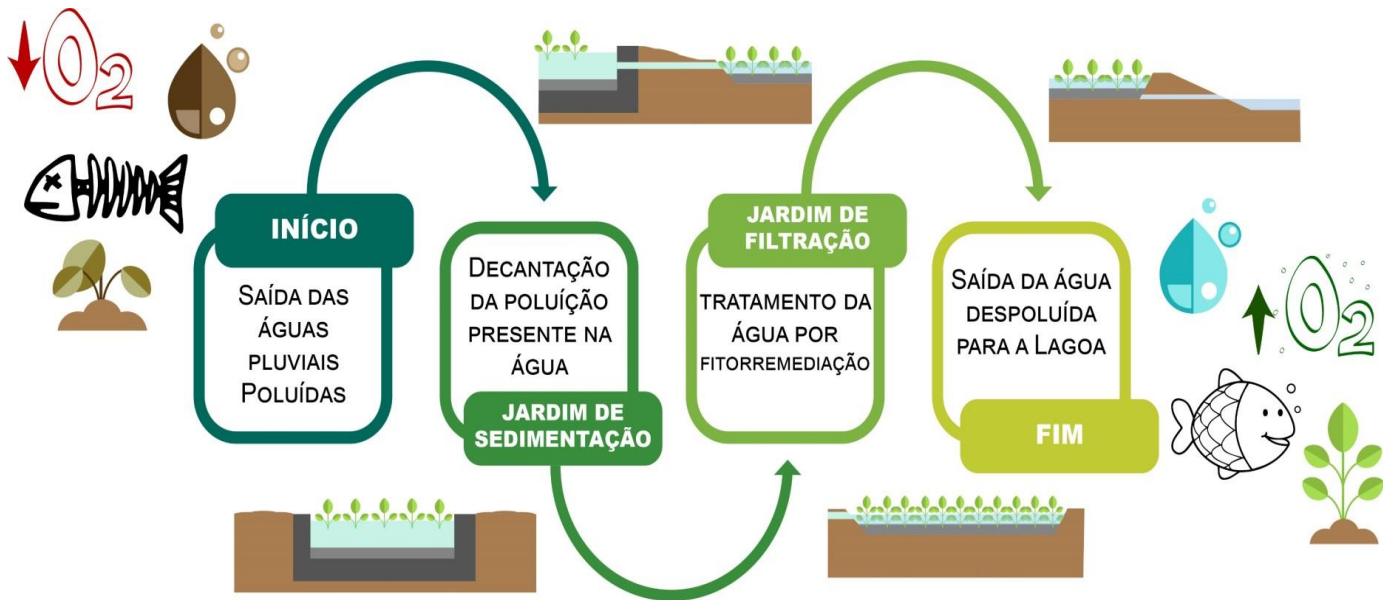
INFRAESTRUTURA VERDE

INFRAESTRUTURA VERDE

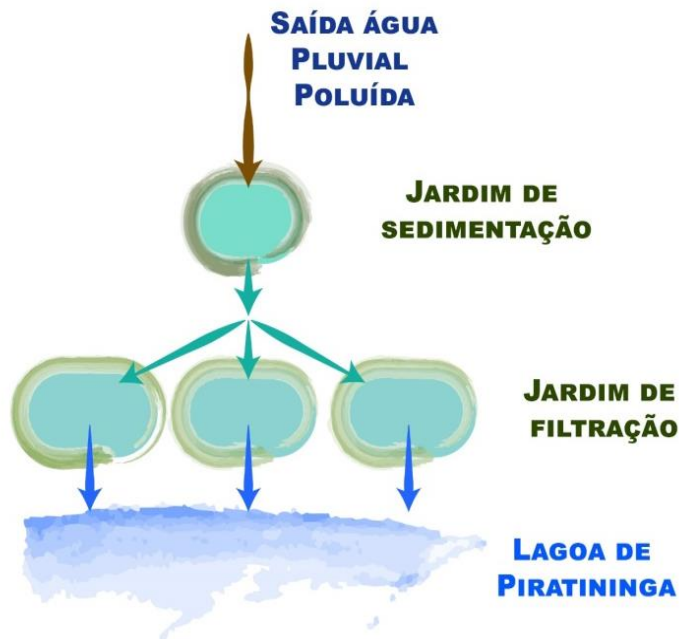


Fonte: Elaborado por Phytorestore baseado em estudo realizado por FONTENELLE T.H. e CÔRREA W.B. – Universidade Federal Fluminense Rio de Janeiro
“Impacto da urbanização no espelho d’água do sistema lagunar de Itaipu e de Piratininga Niterói (RJ), Maio – Agosto 2014; Foto de satélite utilizada do Google Earth.

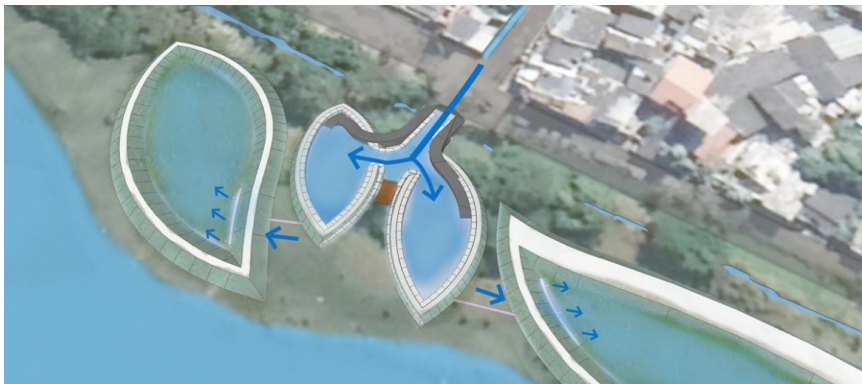
INFRAESTRUTURA VERDE: Alagados construídos




INFRAESTRUTURA VERDE: Alagados construídos



INFRAESTRUTURA VERDE: Alagados construídos



Funcionamento do sistema de alagados construídos durante o período sem chuvas

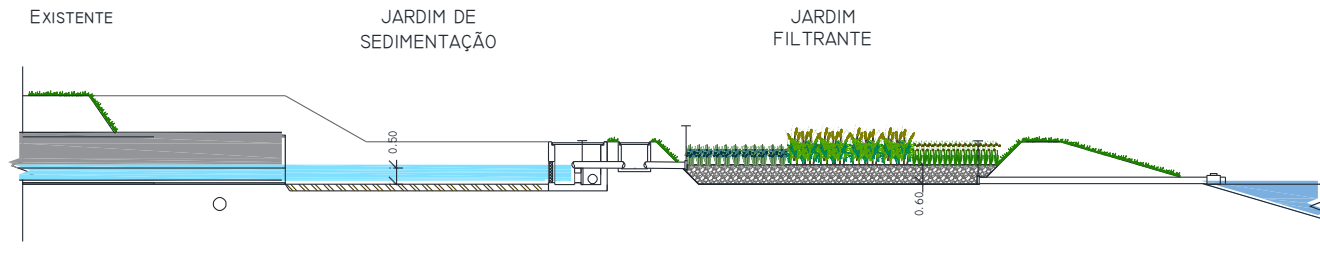
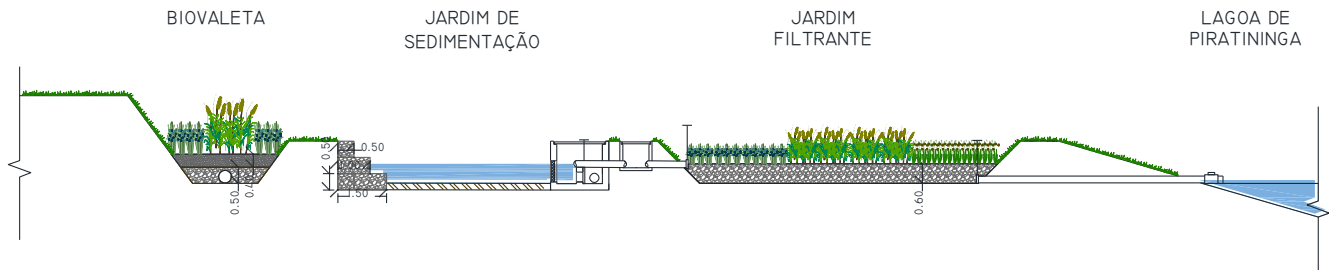


Funcionamento do sistema de alagados construídos durante o período chuvoso

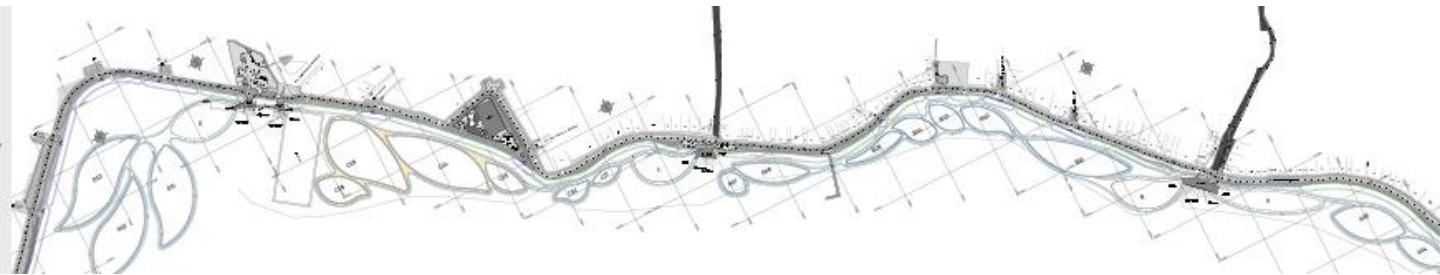


AMOSTRAS DE ÁGUAS
PLUVIAIS

INFRAESTRUTURA VERDE: Alagados construídos

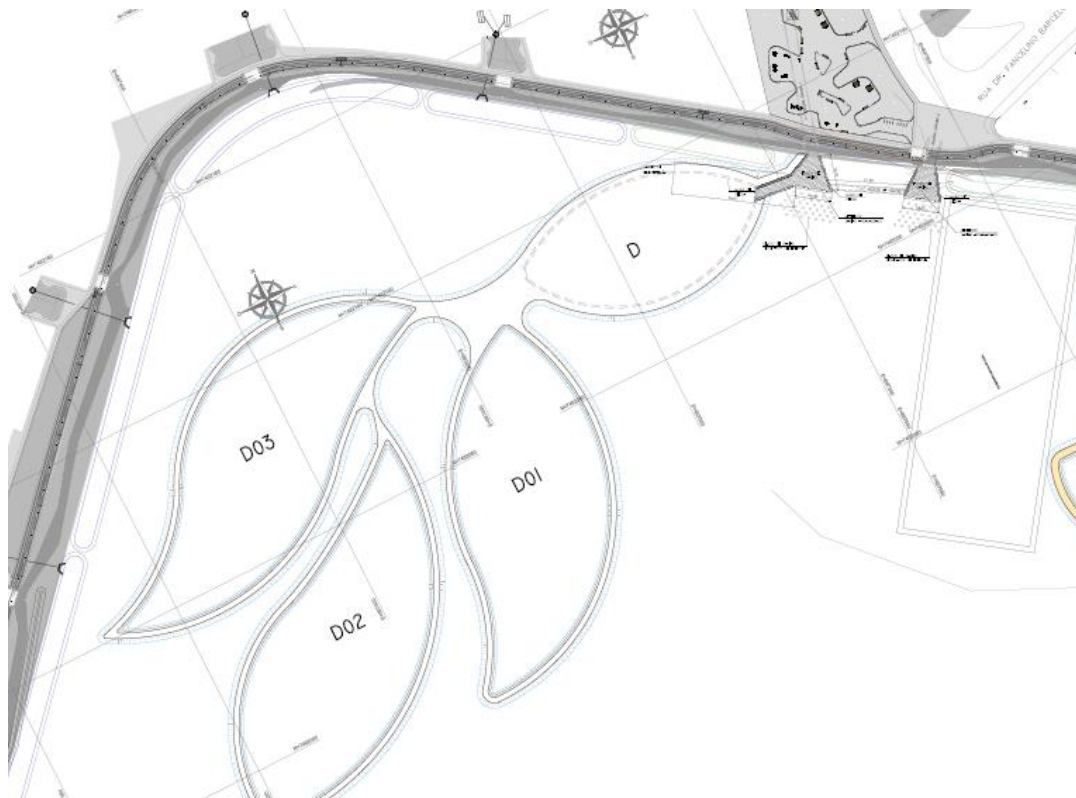


INFRAESTRUTURA VERDE: Alagados construídos

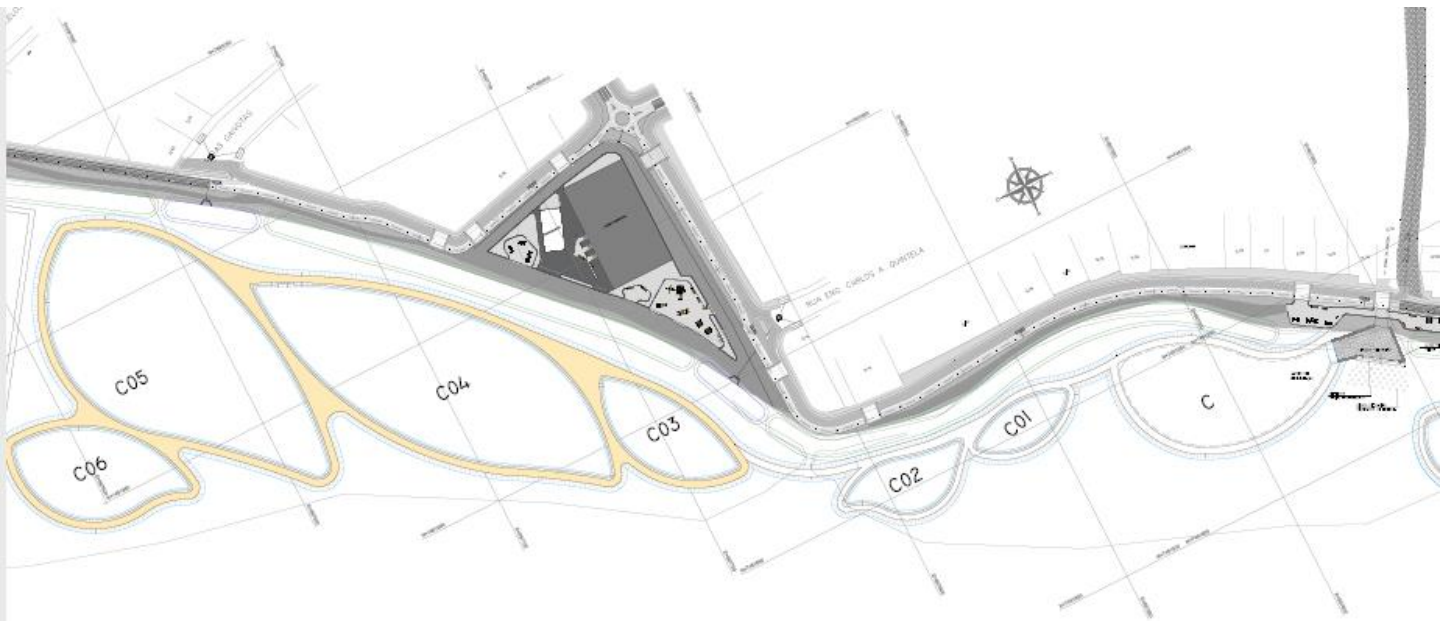


TRECHOS 9 e 1

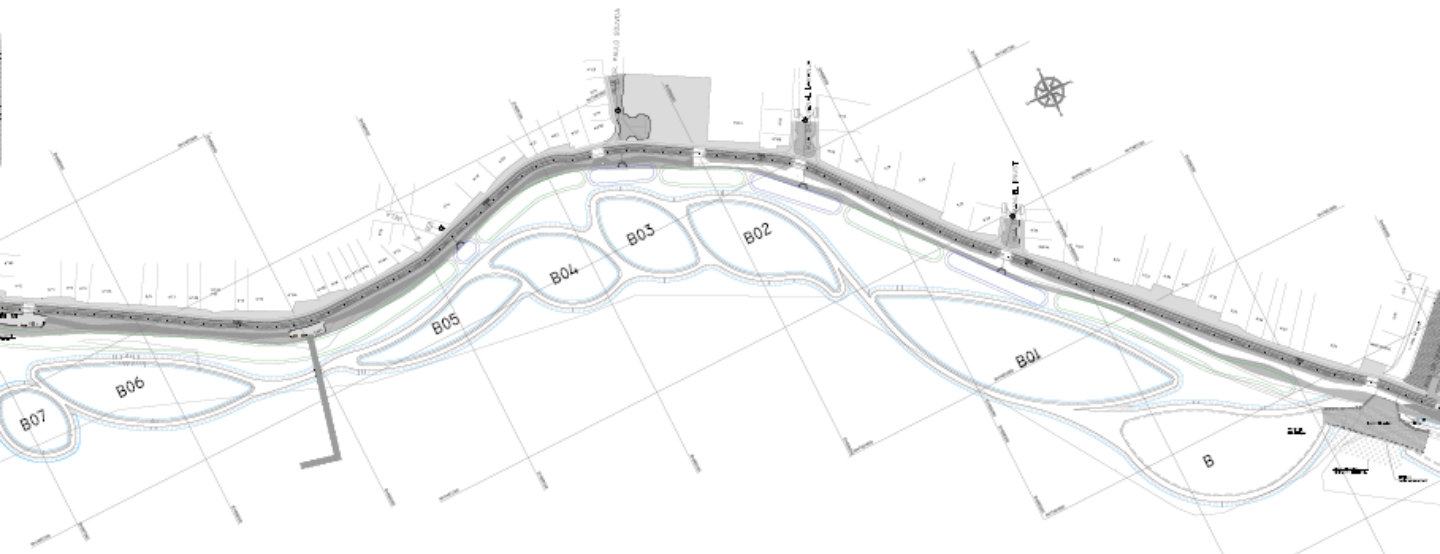
INFRAESTRUTURA VERDE: Alagados construídos



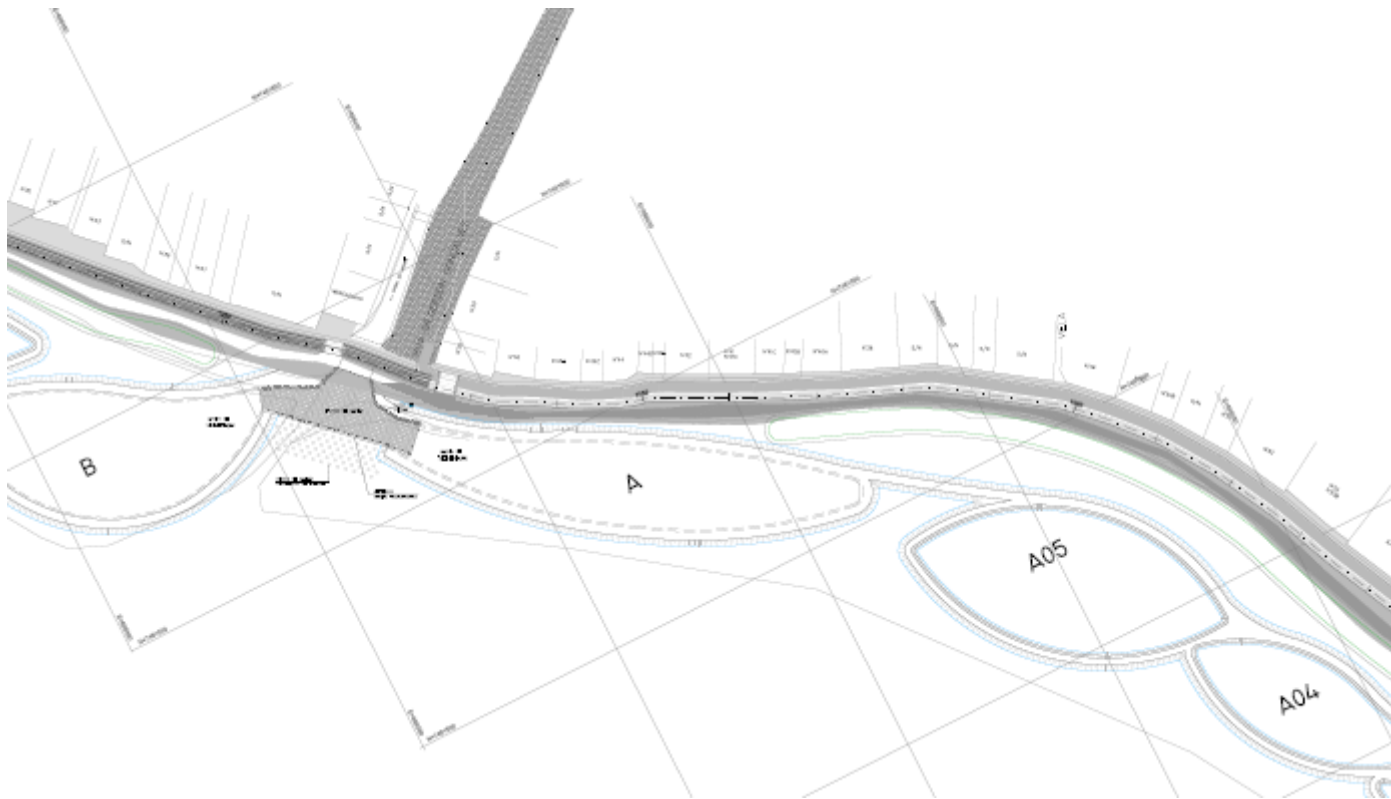
INFRAESTRUTURA VERDE: Alagados construídos



INFRAESTRUTURA VERDE: Alagados construídos



INFRAESTRUTURA VERDE: Alagados construídos



INFRAESTRUTURA VERDE: Alagados construídos



SITUAÇÃO ATUAL

SITUAÇÃO ESPERADA (Referência)



INFRAESTRUTURA VERDE: Alagados construídos




JARDINS
FILTRANTES

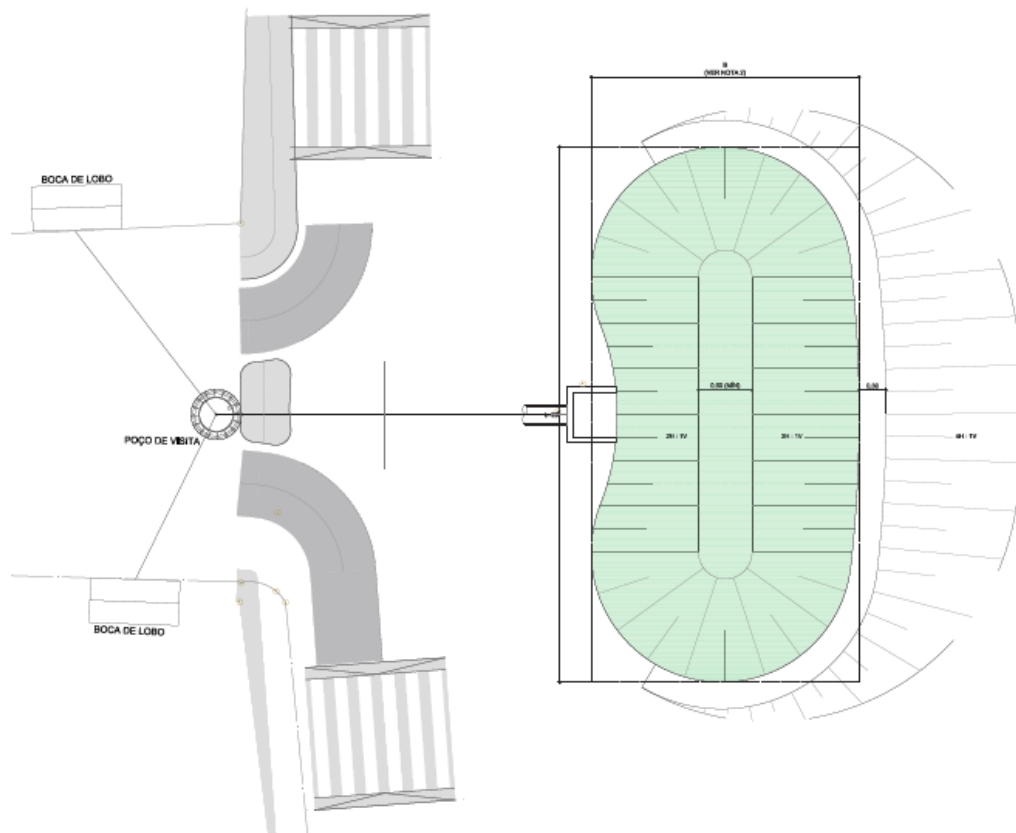
RECOMPOSIÇÃO
VEGETAL

JARDIM DE CHUVA
(Canal de cintura
reformulado)

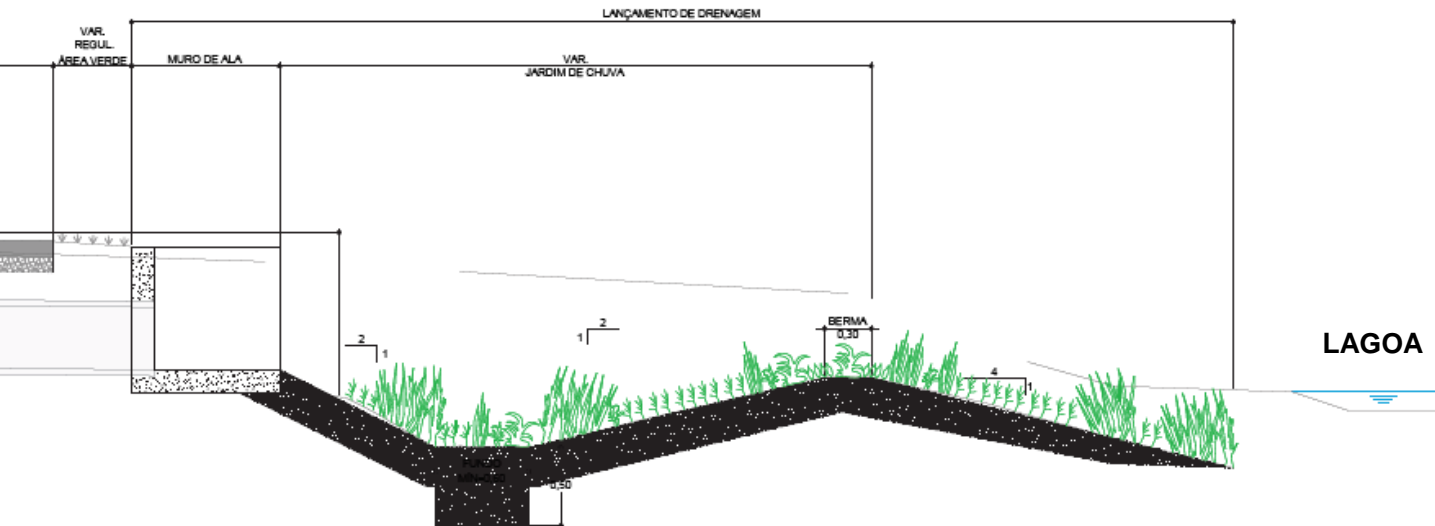
INFRAESTRUTURA VERDE: Alagados construídos



INFRAESTRUTURA VERDE: Jardins de chuva



INFRAESTRUTURA VERDE: Jardins de chuva





www.prosustentavel.niteroi.rj.gov.br

ugpcaf.niteroi@gmail.com

Tel: 2620-6609